三陸沖の地震(4月20日 M7.7)後の観測データ(暫定)

この地震に伴い余効変動が観測されている.

地殻変動(水平)

基準期間:2026-04-21～2026-04-21[F5.1:最終解]
比較期間:2026-08-23～2026-08-24[R5.1:速報解]

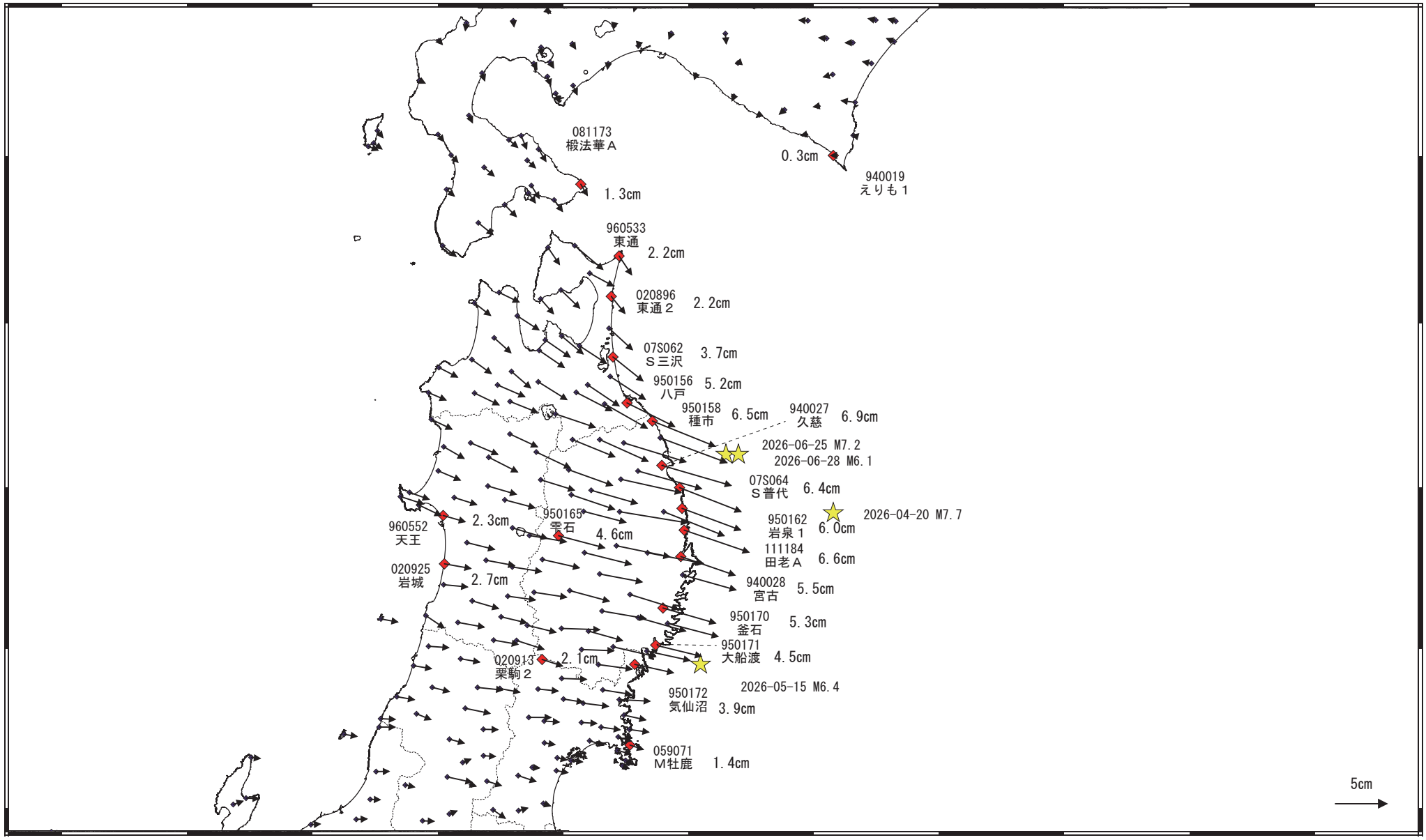

★震央　◆観測局(グラフ表示)
☆固定局:猿払(950101)(北海道)

※5月15日の宮城県沖の地震及び6月25日の岩手県沖の地震に伴う地殻変動を含んでいる.

国土地理院

成分変化グラフ

期間: 2025-09-01～2026-08-24 JST

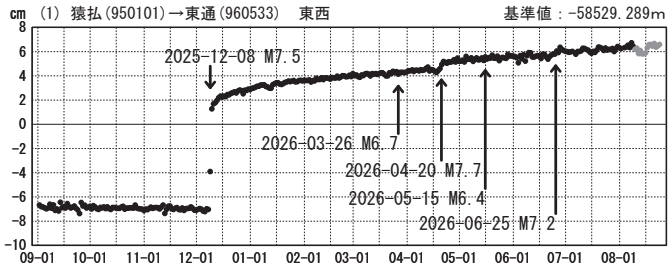

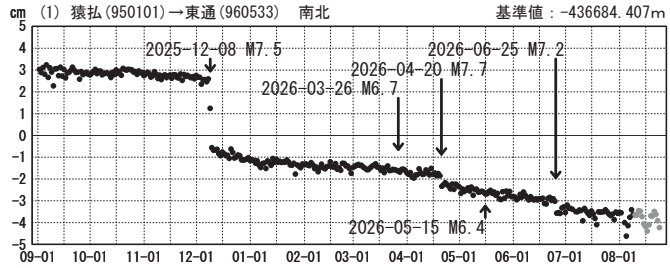

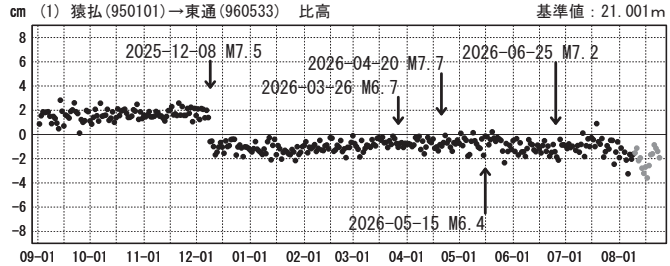

期間: 2025-09-01～2026-08-24 JST

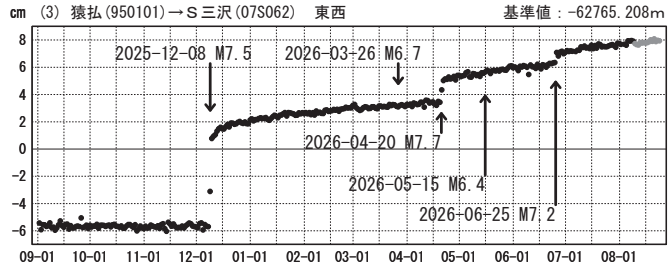

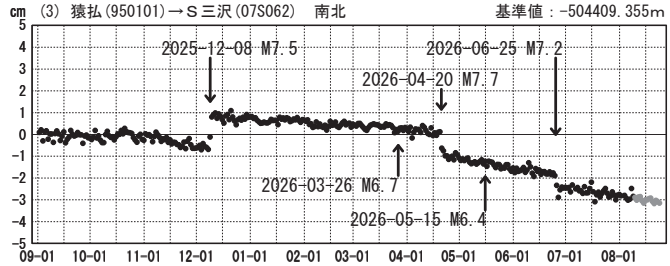

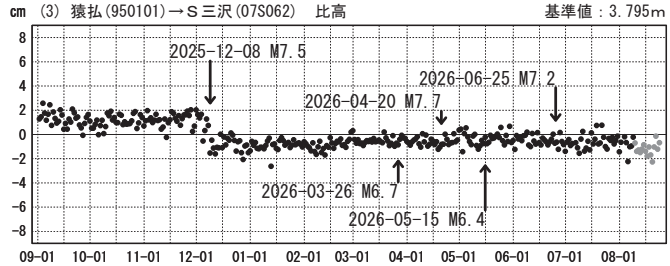

期間: 2025-09-01～2026-08-24 JST

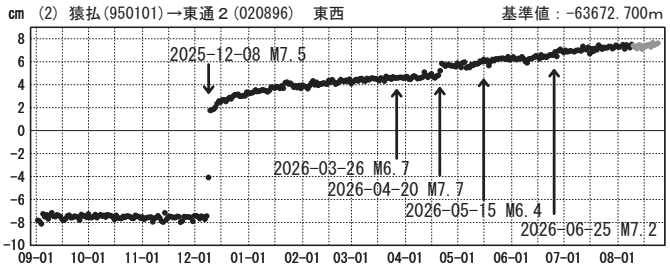

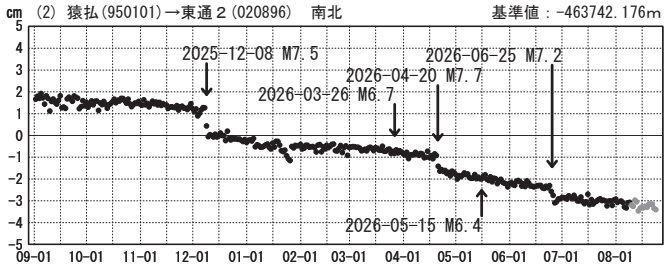

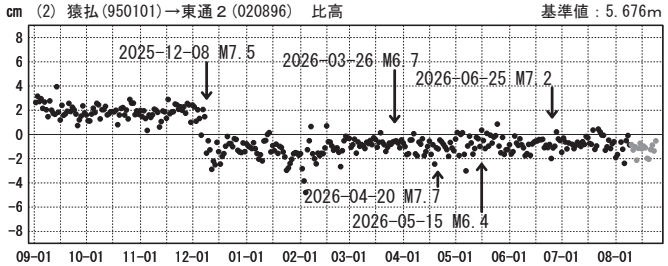

期間: 2025-09-01～2026-08-24 JST

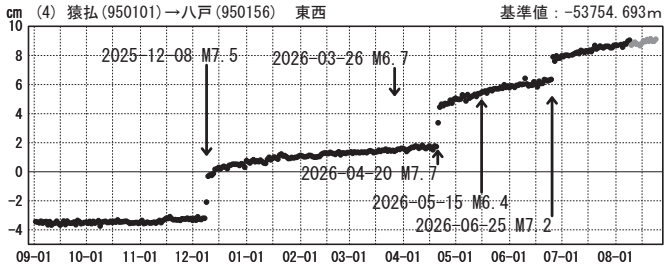

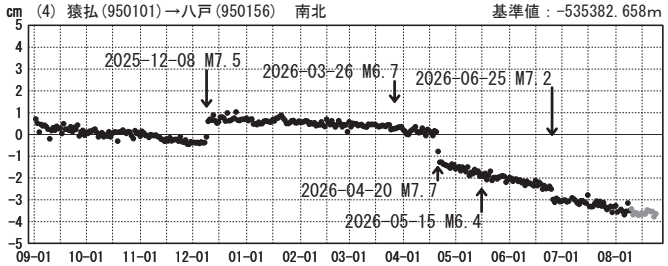

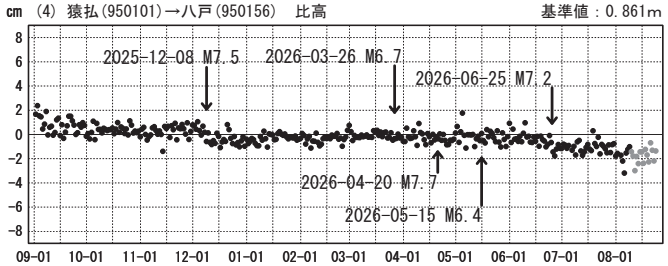

●---[F5.1:最終解] ●---[R5.1:速報解]

国土地理院

成分変化グラフ

期間: 2025-09-01～2026-08-24 JST

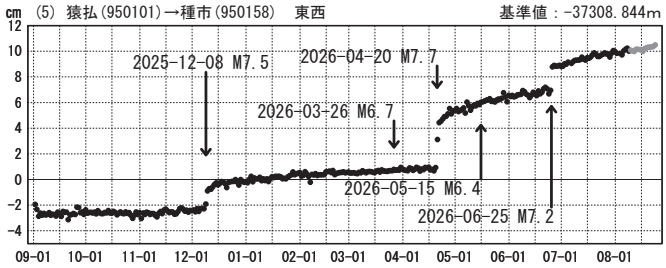

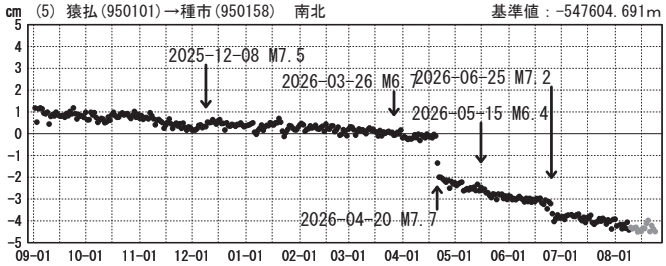

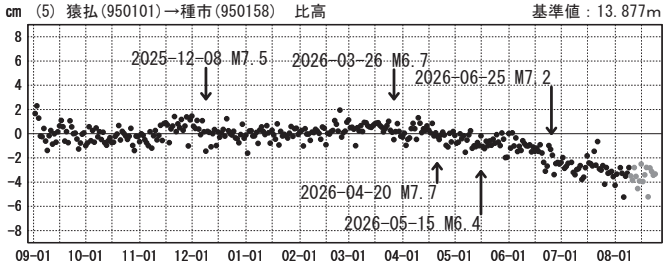

期間: 2025-09-01～2026-08-24 JST

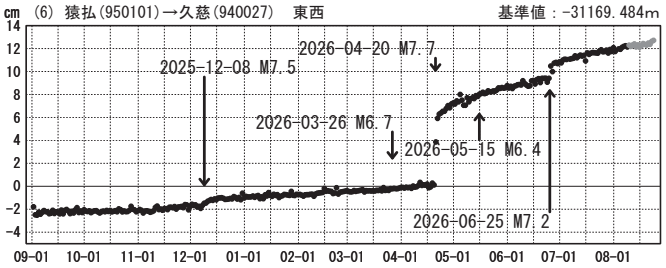

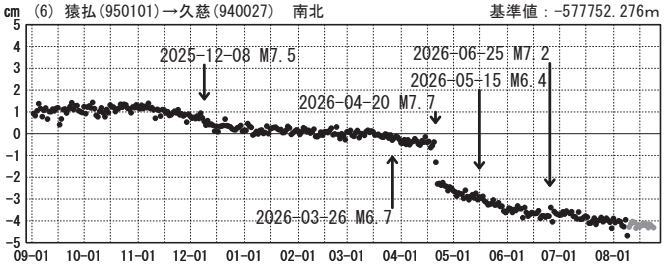

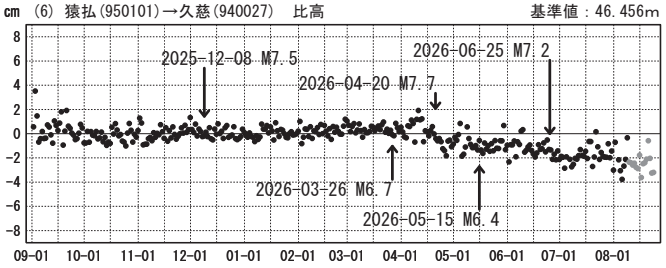

期間: 2025-09-01～2026-08-24 JST

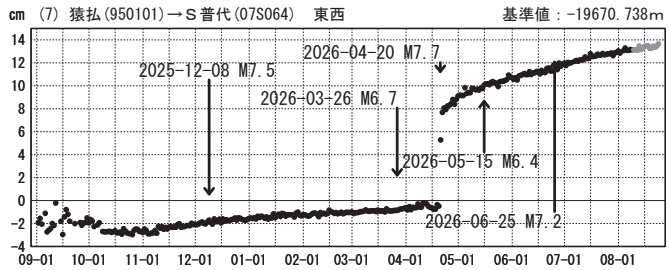

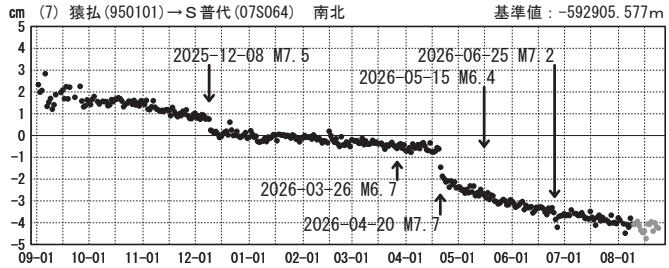

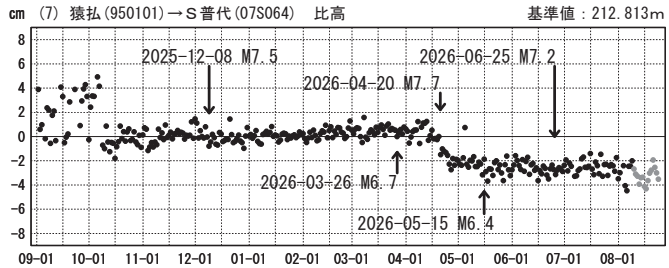

期間: 2025-09-01～2026-08-24 JST

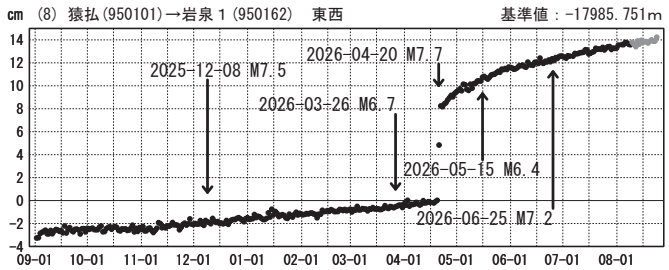

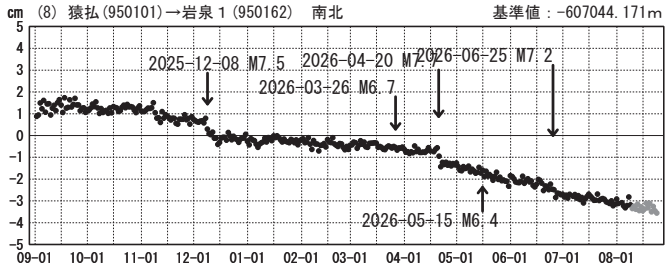

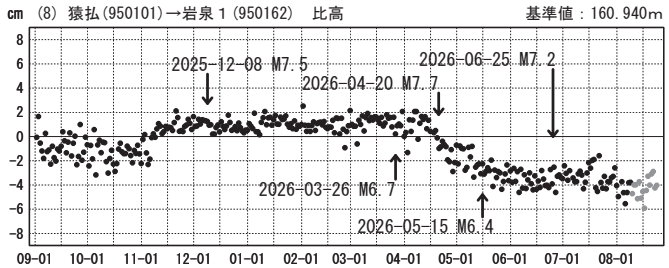

●---[F5.1:最終解] ●---[R5.1:速報解]

国土地理院

成分変化グラフ

期間: 2025-09-01～2026-08-24 JST

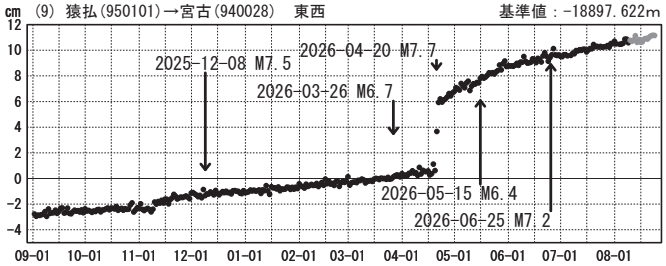

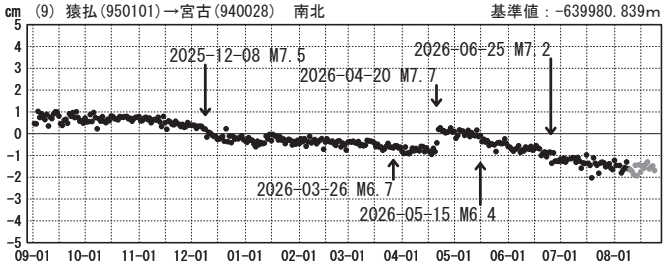

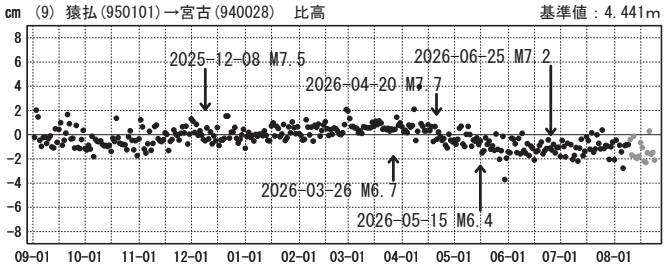

期間: 2025-09-01～2026-08-24 JST

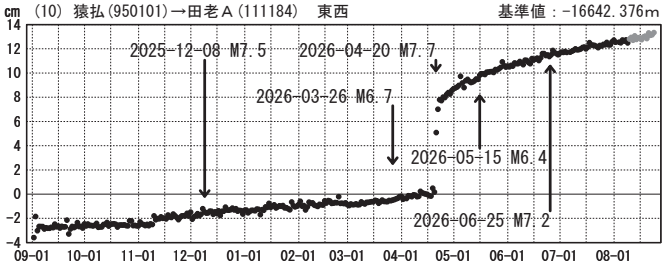

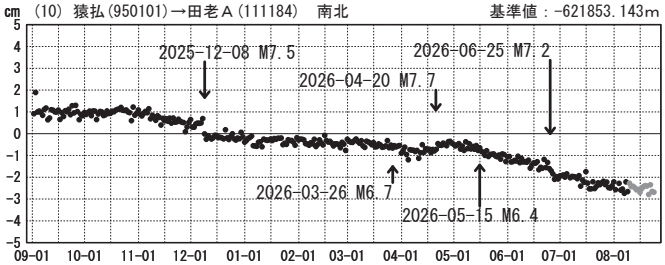

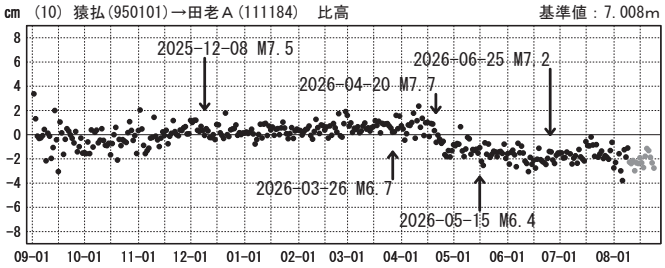

期間: 2025-09-01～2026-08-24 JST

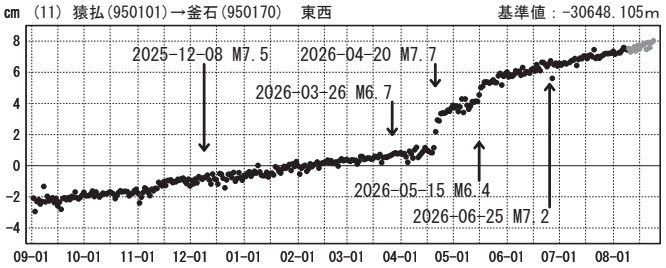

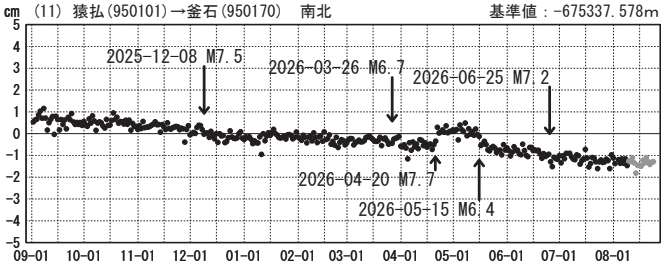

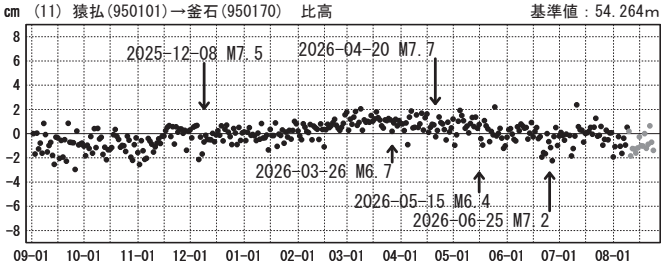

期間: 2025-09-01～2026-08-24 JST

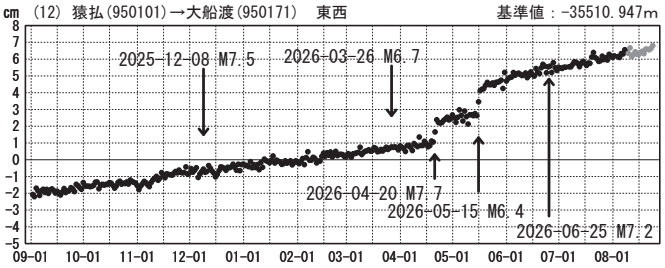

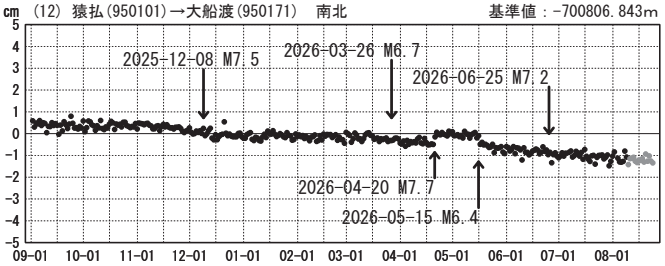

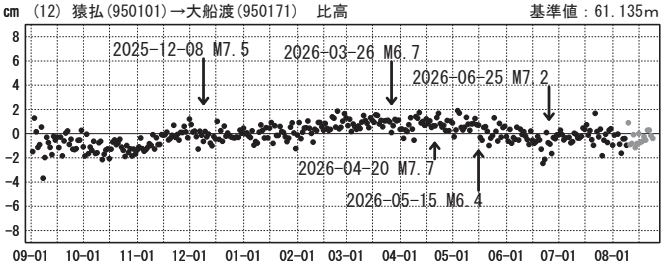

●---[F5.1:最終解] ●---[R5.1:速報解]

国土地理院

成分変化グラフ

期間: 2025-09-01～2026-08-24 JST

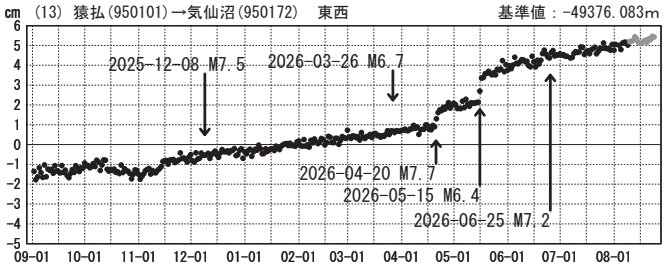

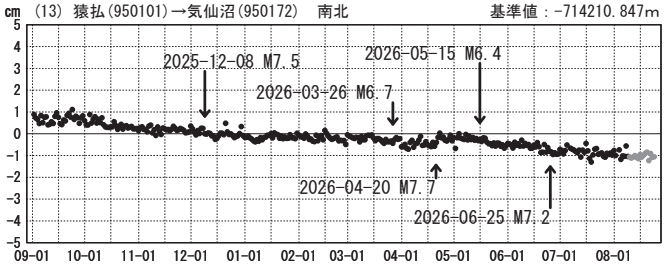

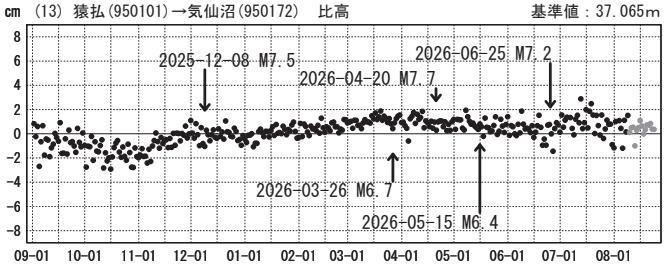

期間: 2025-09-01～2026-08-24 JST

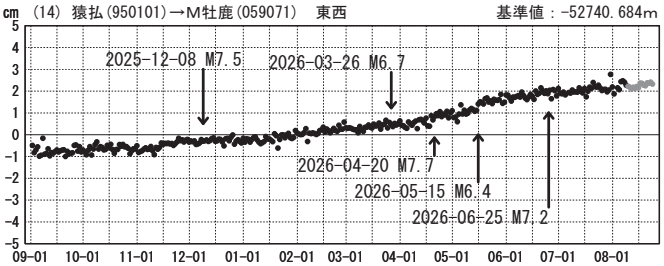

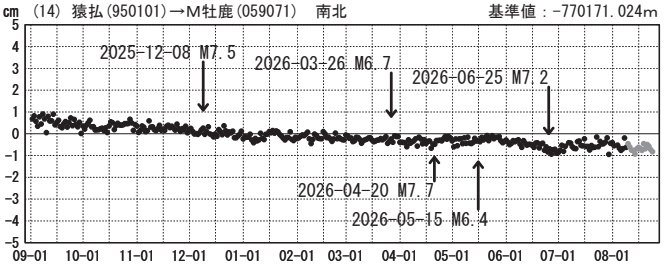

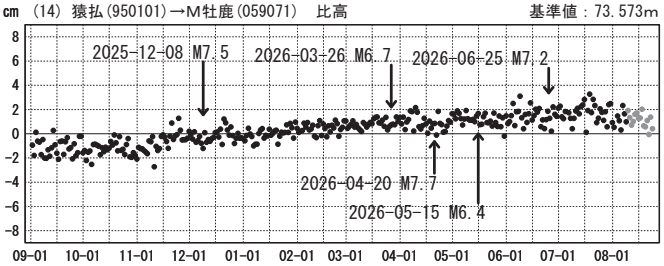

期間: 2025-09-01～2026-08-24 JST

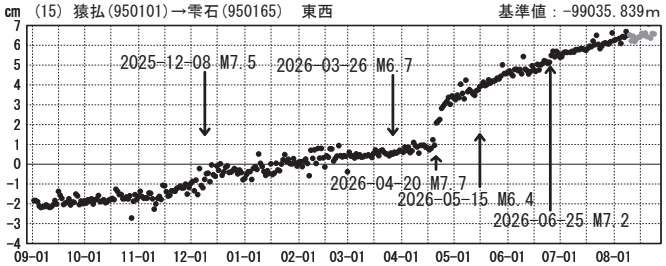

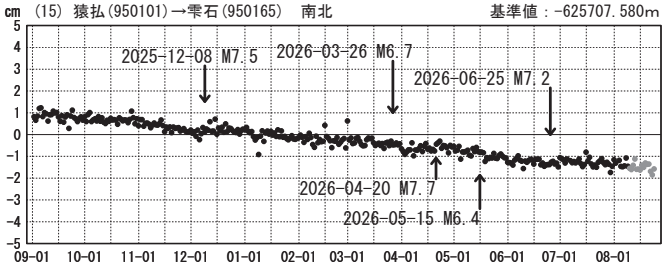

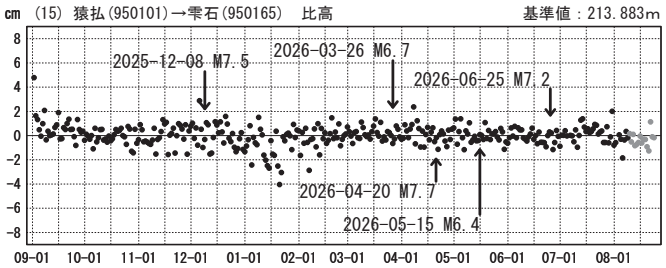

期間: 2025-09-01～2026-08-24 JST

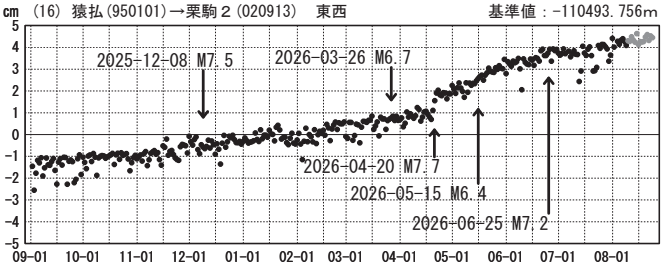

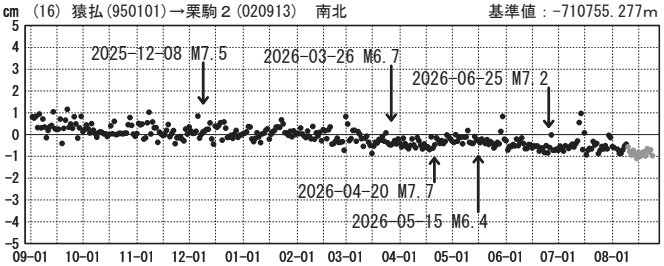

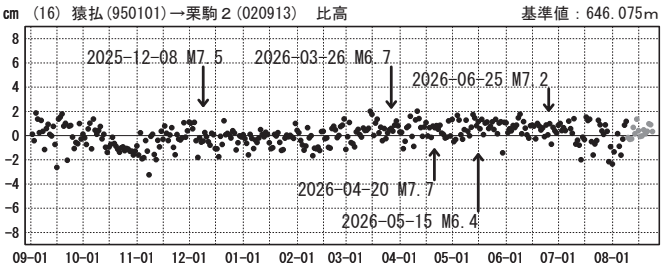

●---[F5.1:最終解] ●---[R5.1:速報解]

国土地理院

成分変化グラフ

期間: 2025-09-01～2026-08-24 JST

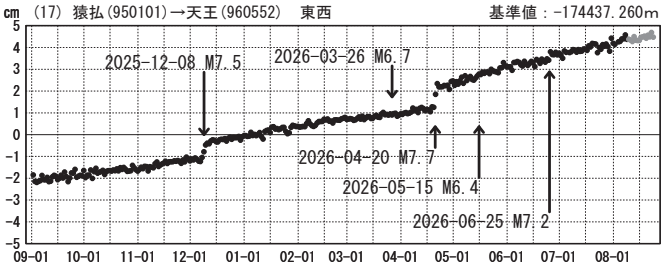

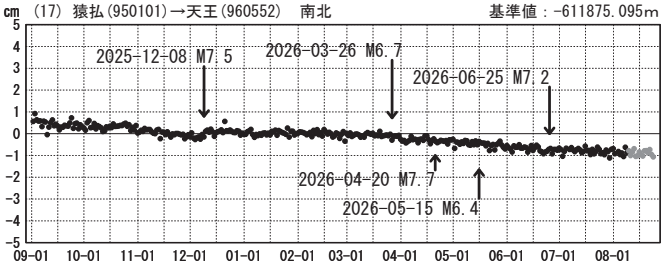

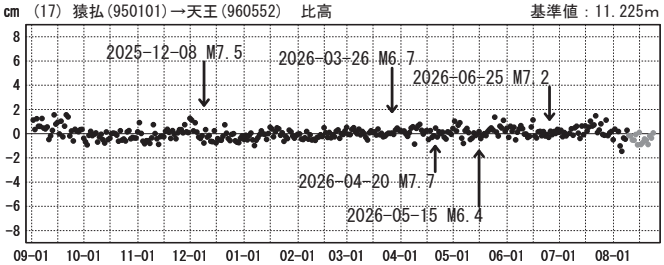

期間: 2025-09-01～2026-08-24 JST

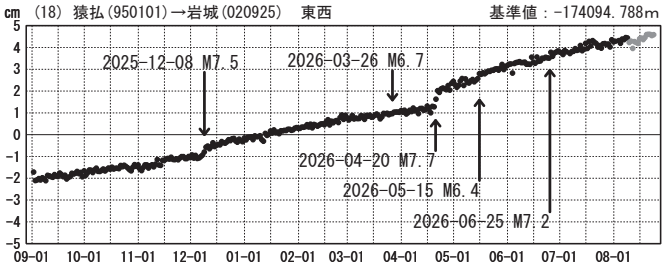

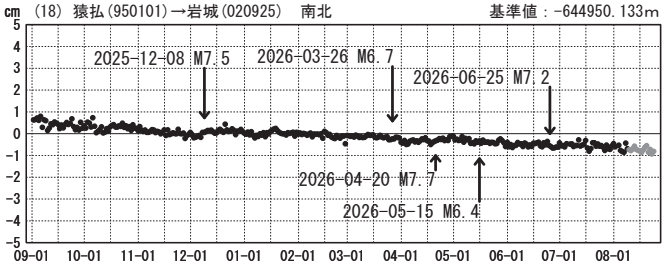

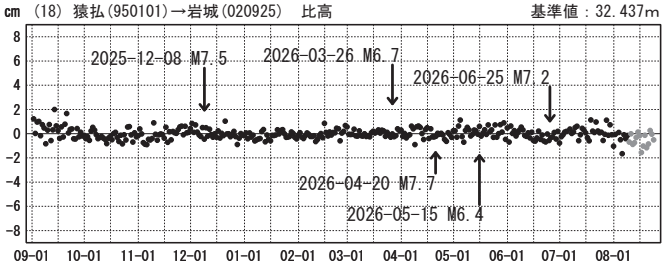

期間: 2025-09-01～2026-08-24 JST

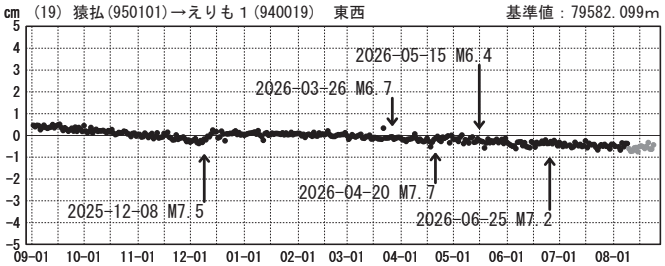

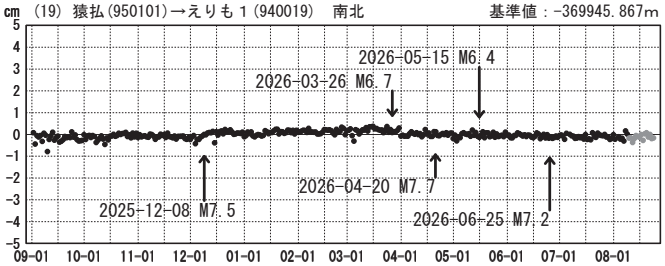

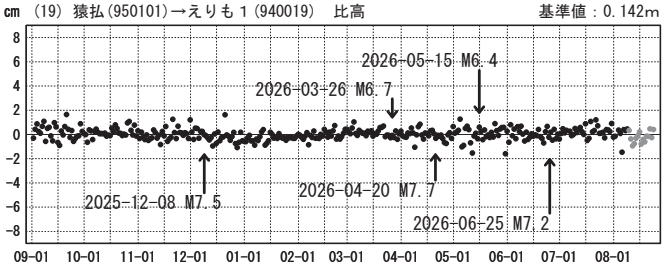

期間: 2025-09-01～2026-08-24 JST

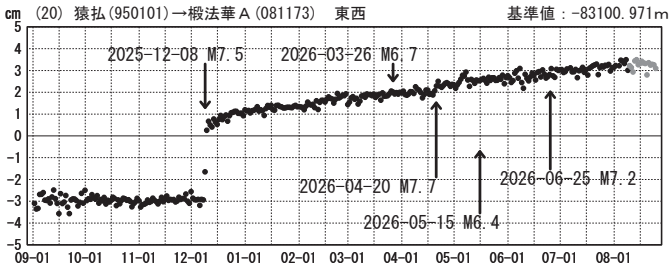

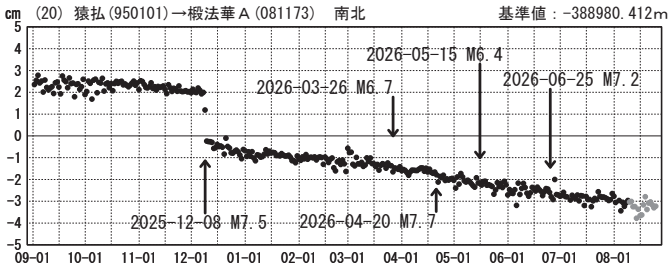

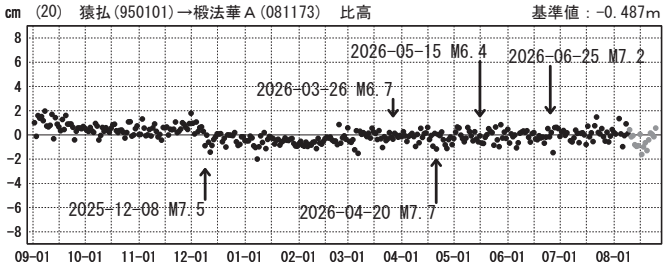

●---[F5.1:最終解]　●---[R5.1:速報解]

国土地理院