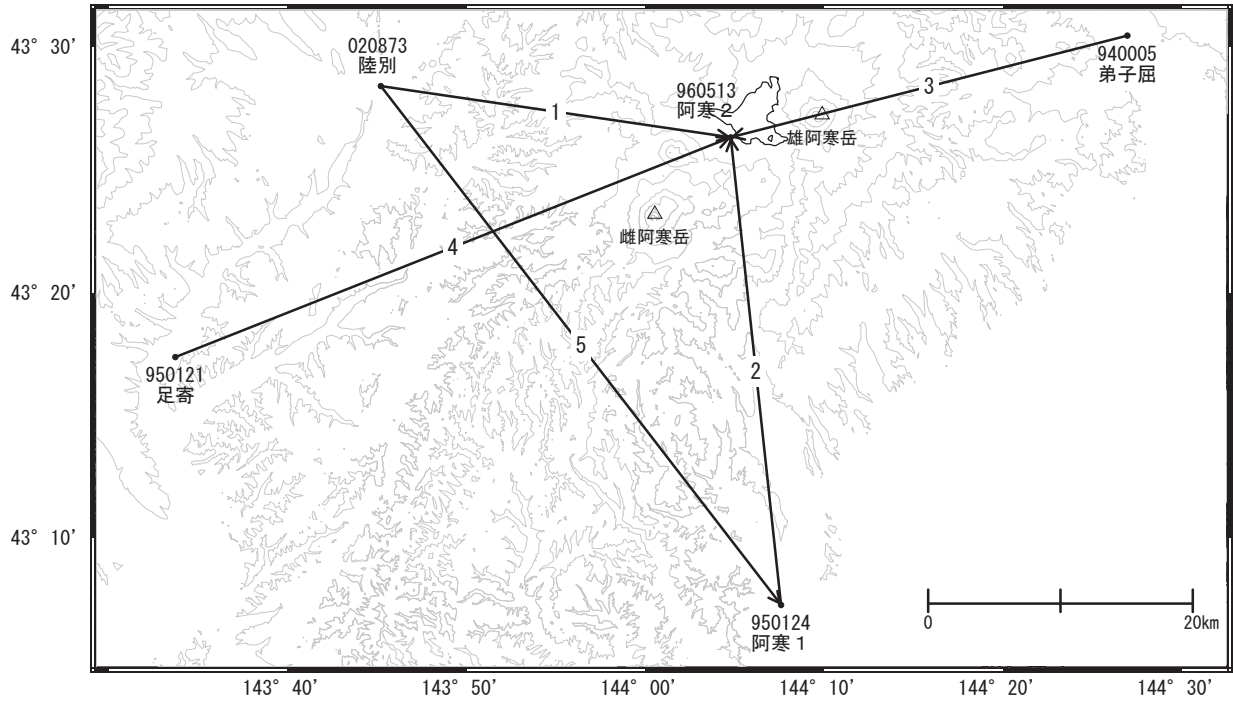


雌阿寒岳周辺の地殻変動

—GEONET(電子基準点等)による連続観測結果—

「阿寒1」—「阿寒2」の基線で2025年9月頃からわずかな伸びが見られます。

雌阿寒岳・雄阿寒岳周辺 GNSS連続観測基線図

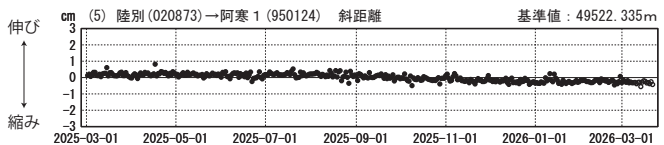
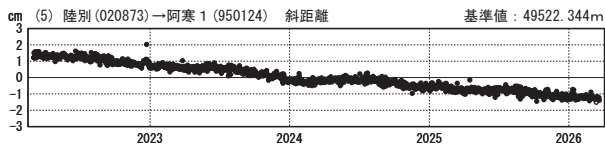
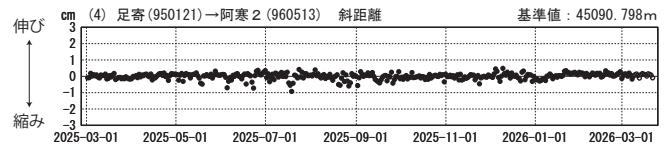
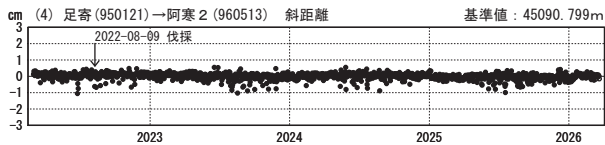
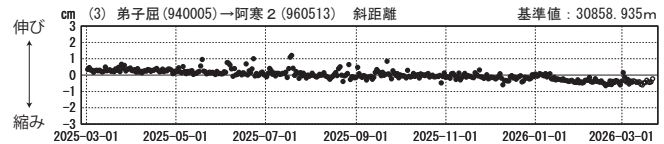
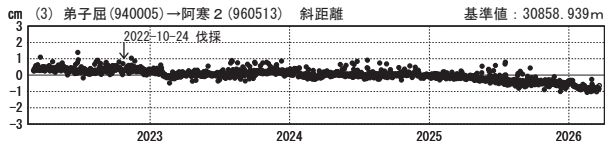
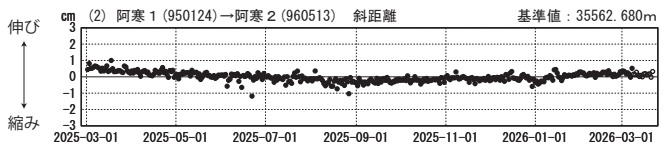
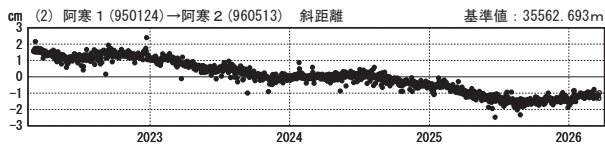
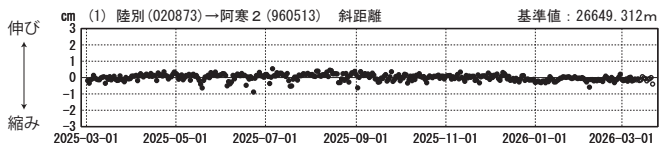
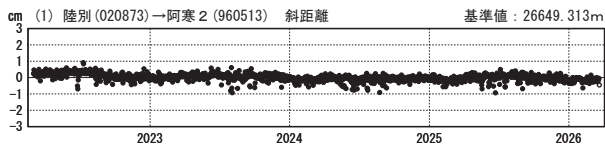


基線変化グラフ

基線変化グラフ

期間: 2022-03-01~2026-03-21 JST

期間: 2025-03-01~2026-03-21 JST



●—[F5.1:最終解] ○—[R5.1:速報解]