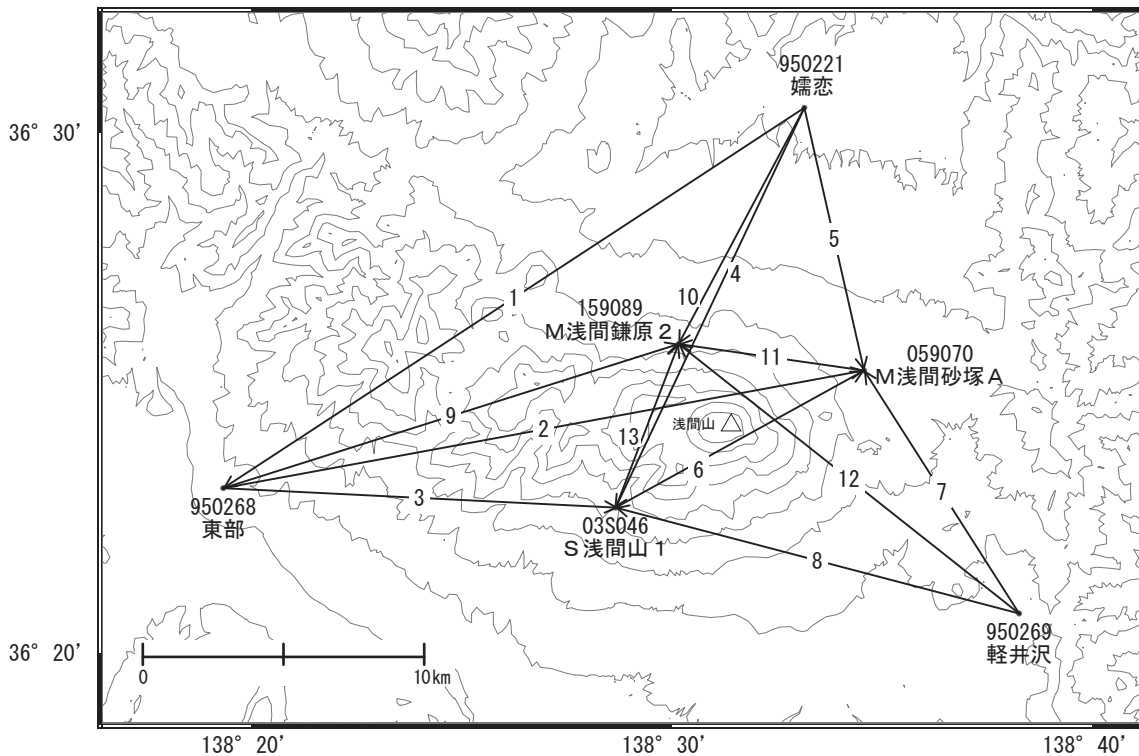


# 浅間山周辺の地殻変動

—GEONET(電子基準点等)による連続観測結果—

顕著な地殻変動は観測されていません。

浅間山周辺 GNSS連続観測基線図

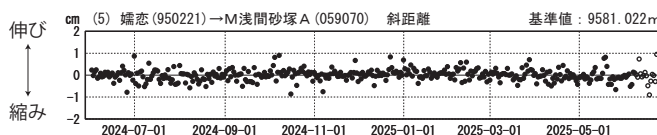
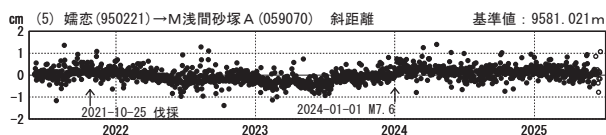
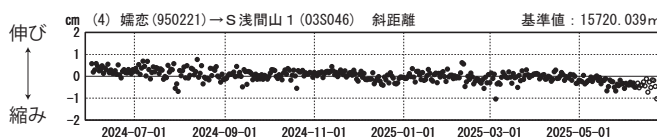
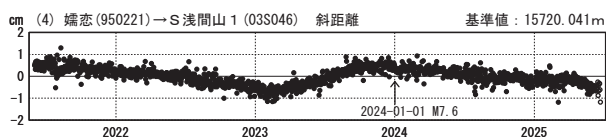
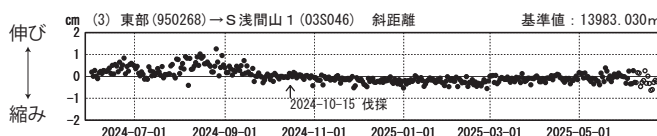
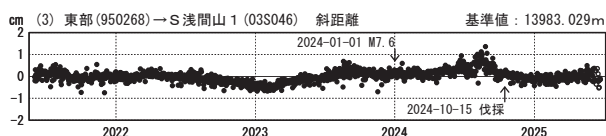
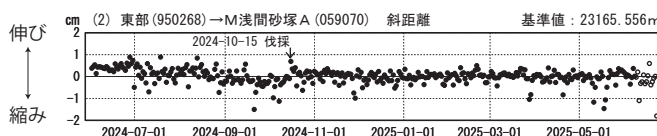
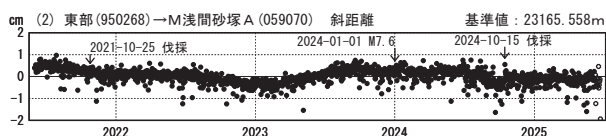
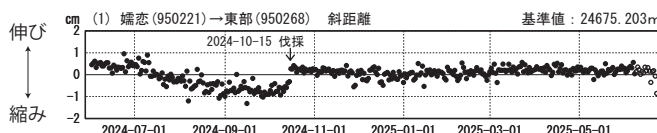
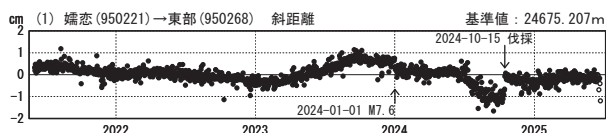


基線変化グラフ

基線変化グラフ

期間: 2021-06-01~2025-06-22 JST

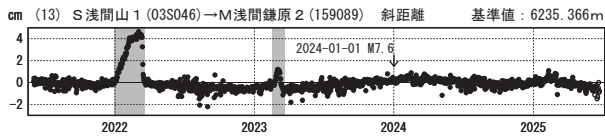
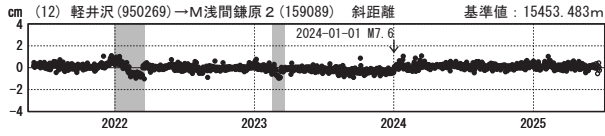
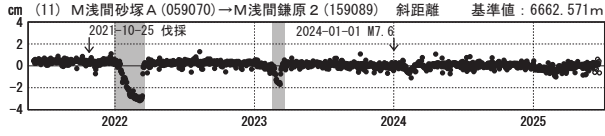
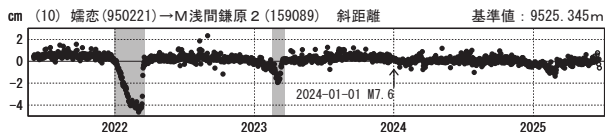

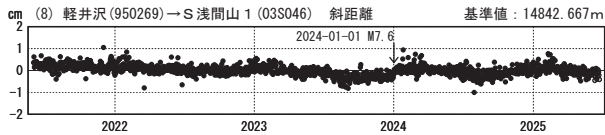
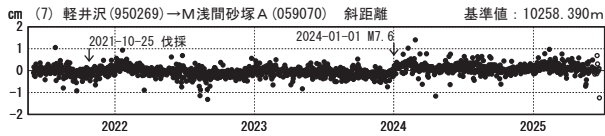
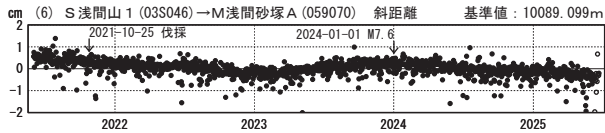
期間: 2024-06-01~2025-06-22 JST



●— [F5:最終解] ○— [R5:速報解]

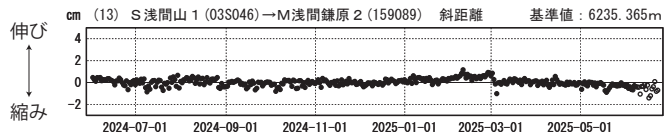
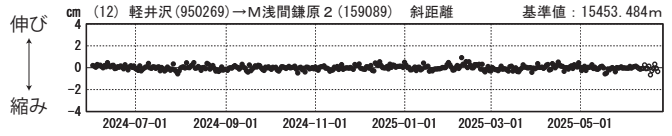
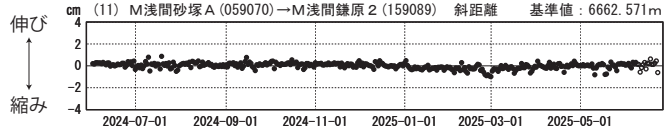
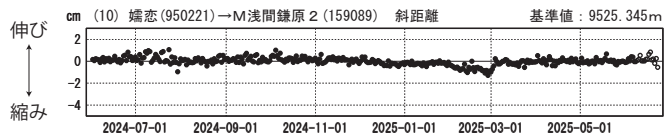
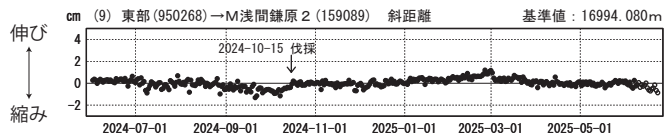
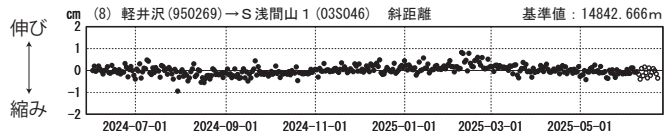
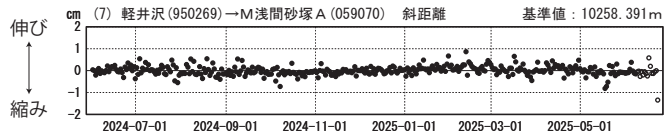
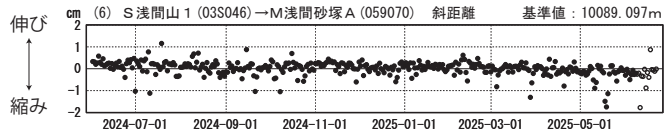
## 基線変化グラフ

期間：2021-06-01～2025-06-22 JST



## 基線変化グラフ

期間：2024-06-01～2025-06-22 JST



●---[F5:最終解] ○---[R5:速報解]

国土地理院

(注) 「M浅間鎌原2」について

- ・網掛け期間に見られる急激な変動は、凍上（土壌の凍結による地面の隆起）による装置の傾斜が原因です。