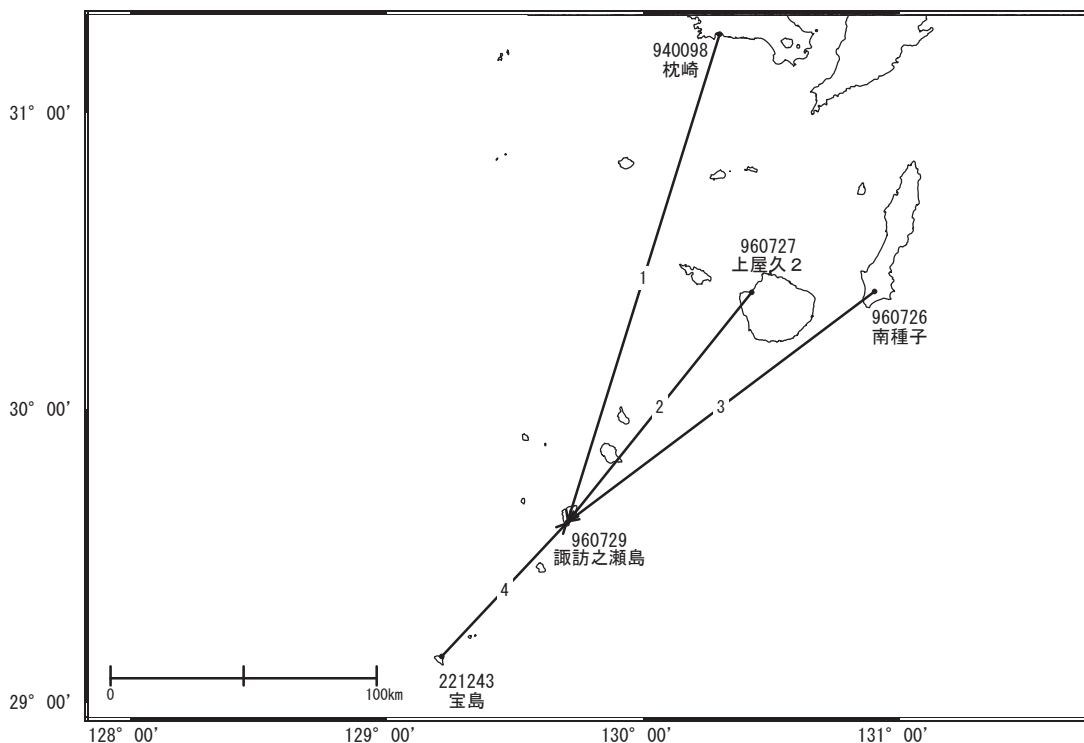


# 諏訪之瀬島周辺の地殻変動

—GEONET(電子基準点等)による連続観測結果—

顕著な地殻変動は観測されていません。

諏訪之瀬島周辺 GNSS連続観測基線図

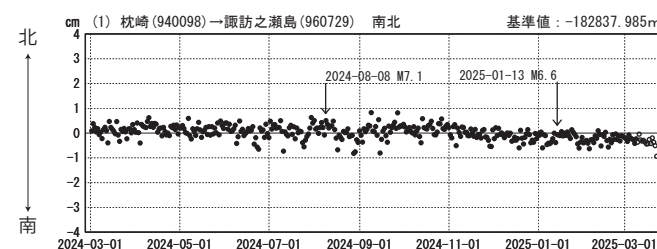
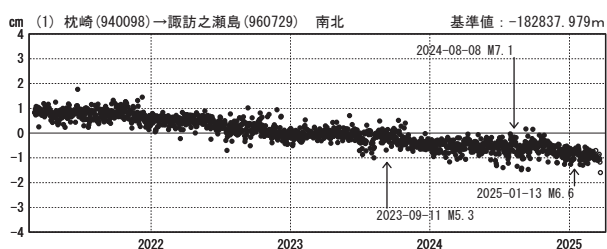
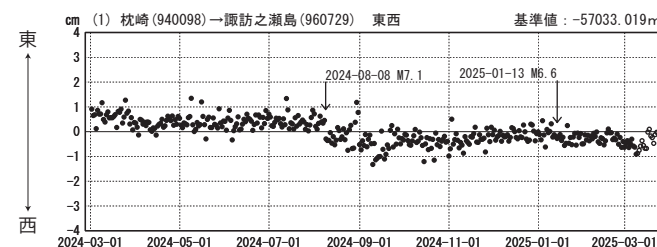
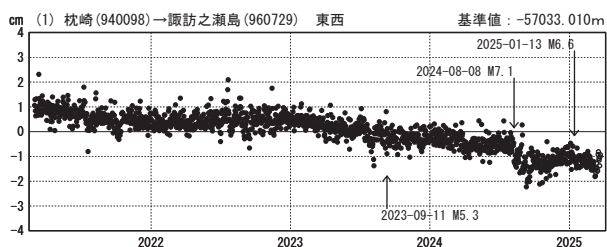
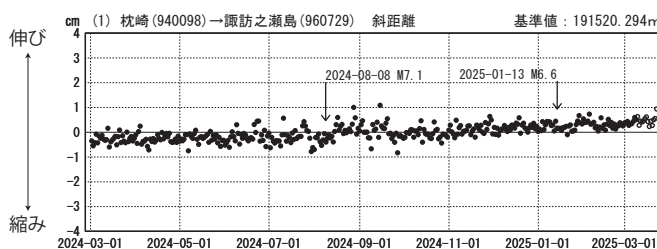
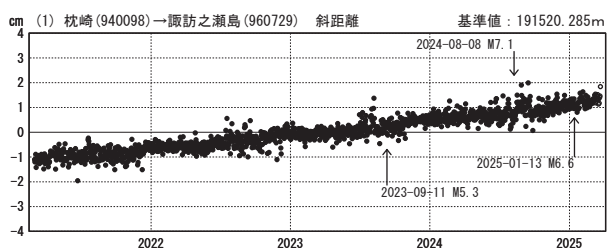


成分変化グラフ

成分変化グラフ

期間: 2021-03-01~2025-03-22 JST

期間: 2024-03-01~2025-03-22 JST



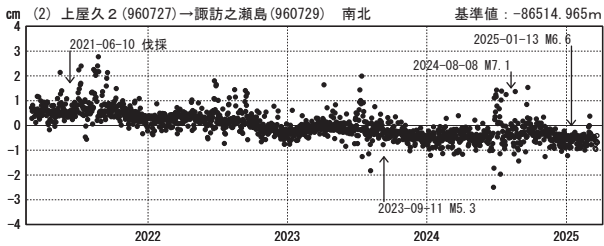
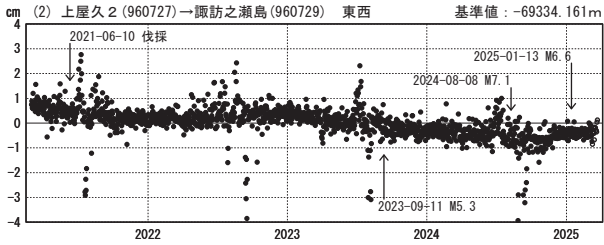
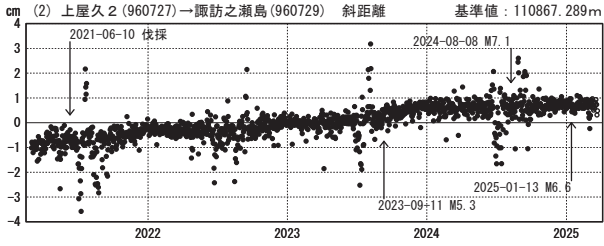
●—[F5:最終解] ○—[R5:速報解]

国土地理院

(注) 電子基準点「十島」は2025年4月1日に点名が「諏訪之瀬島」に変更になりました。

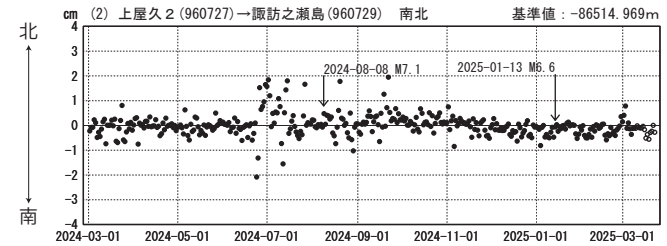
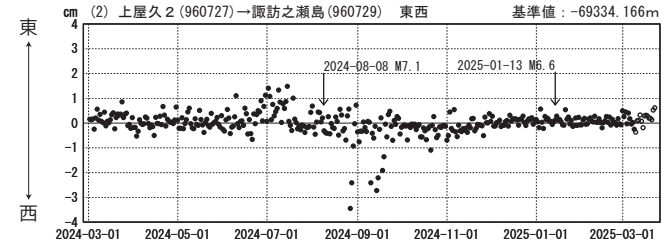
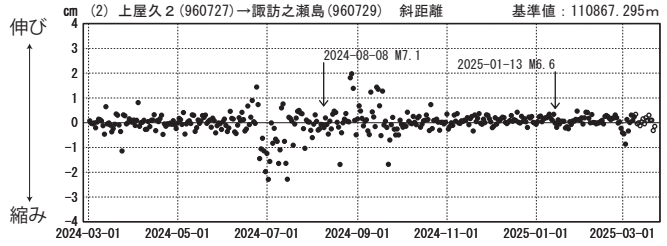
### 成分変化グラフ

期間：2021-03-01～2025-03-22 JST



### 成分変化グラフ

期間：2024-03-01～2025-03-22 JST

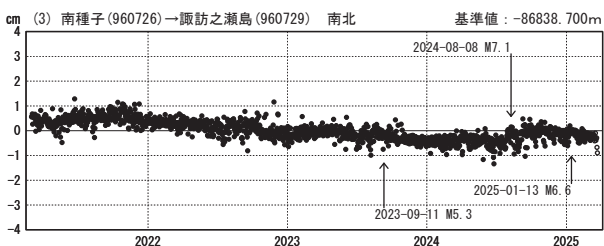
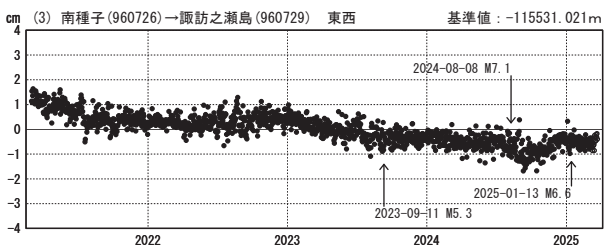
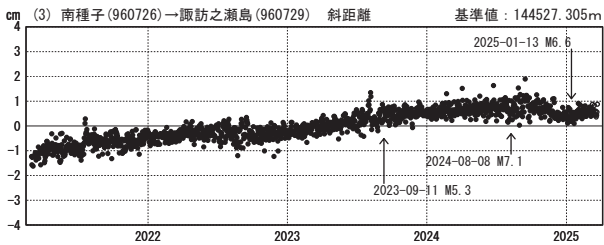


●— [F5:最終解] ○— [R5:速報解]

国土地理院

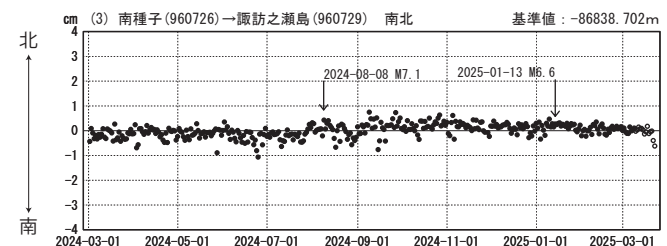
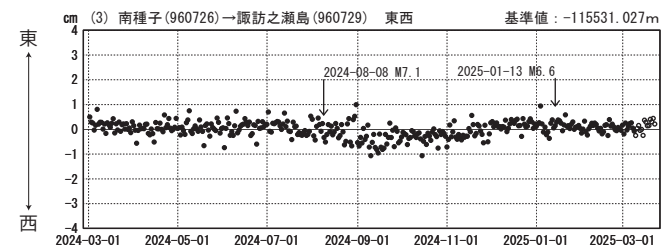
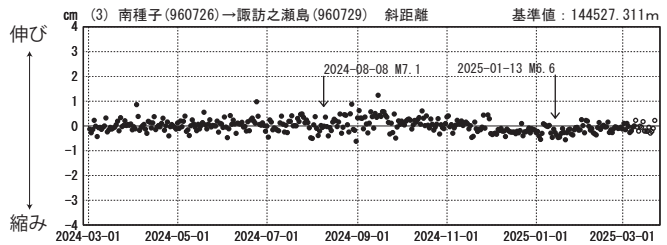
### 成分変化グラフ

期間：2021-03-01～2025-03-22 JST



### 成分変化グラフ

期間：2024-03-01～2025-03-22 JST

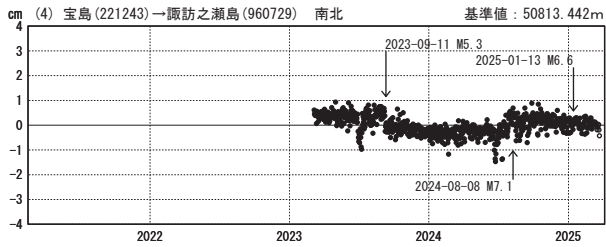
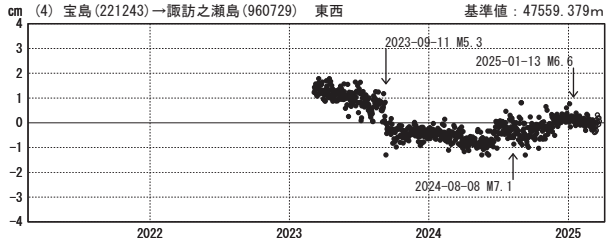
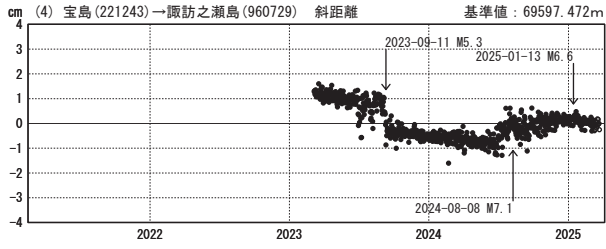


●— [F5:最終解] ○— [R5:速報解]

国土地理院

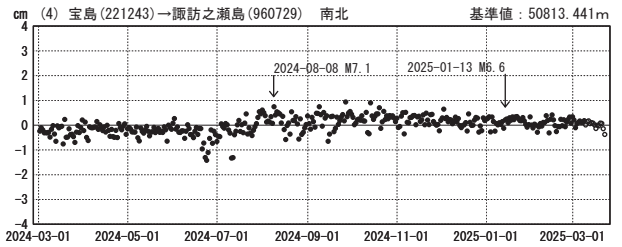
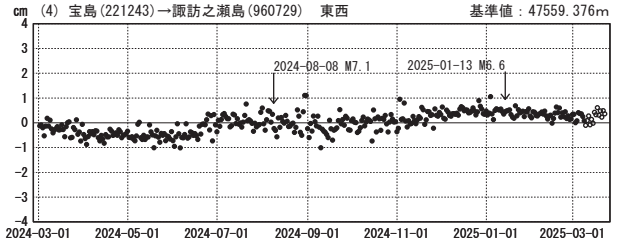
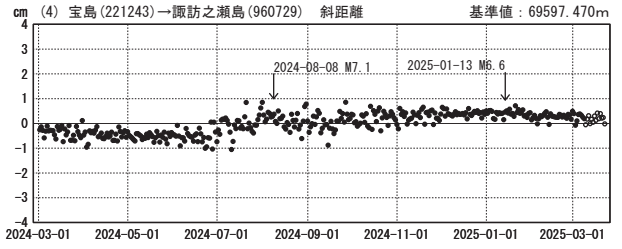
### 成分変化グラフ

期間：2021-03-01～2025-03-22 JST



### 成分変化グラフ

期間：2024-03-01～2025-03-22 JST



●---[F5:最終解] ○---[R5:速報解]

国土地理院