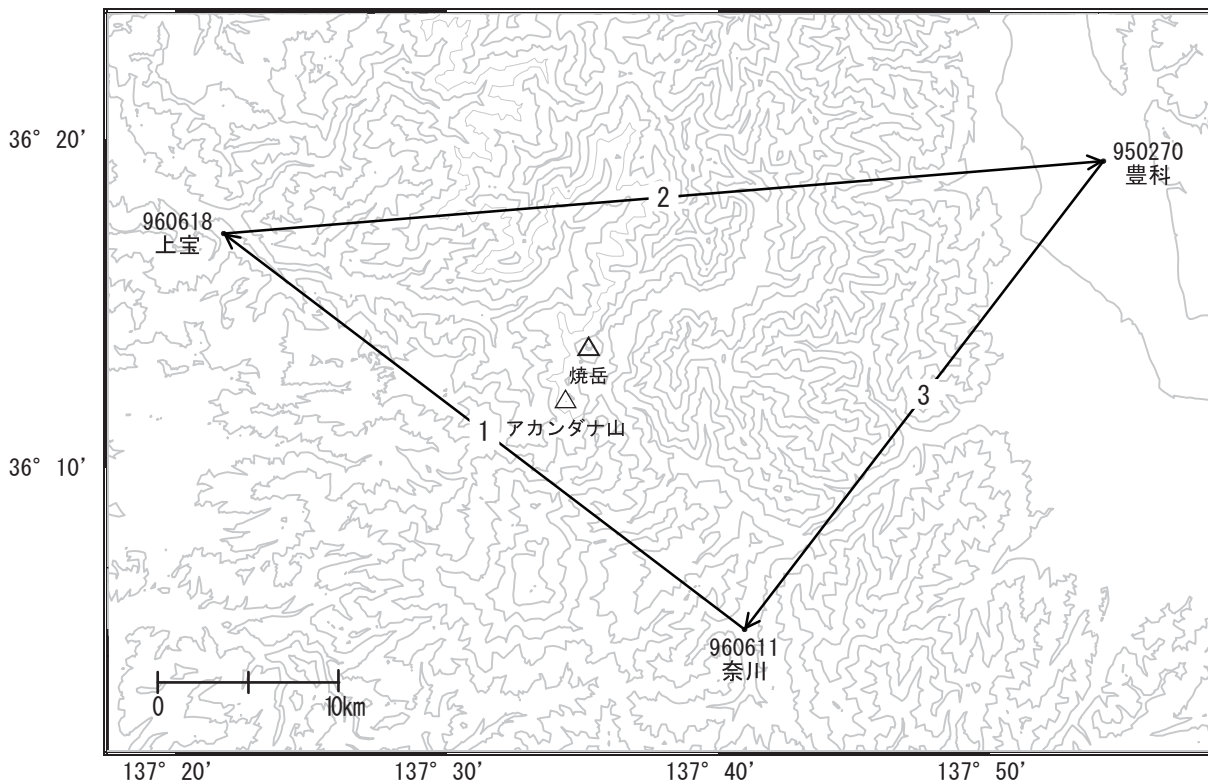


# 焼岳周辺の地殻変動

—GEONET(電子基準点等)による連続観測結果—

顕著な地殻変動は観測されていません。

焼岳周辺 GNSS連続観測基線図

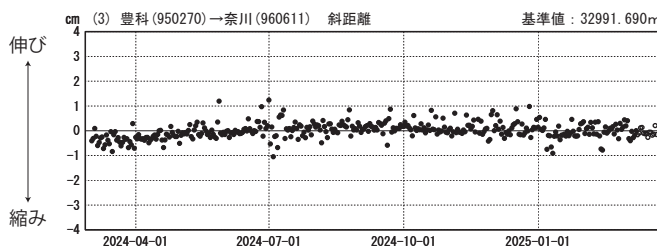
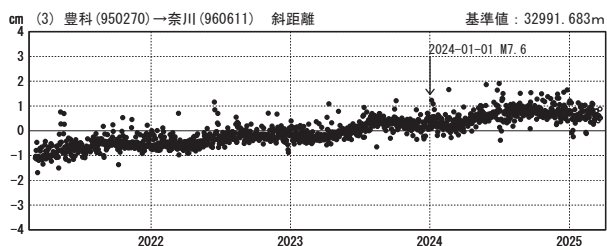
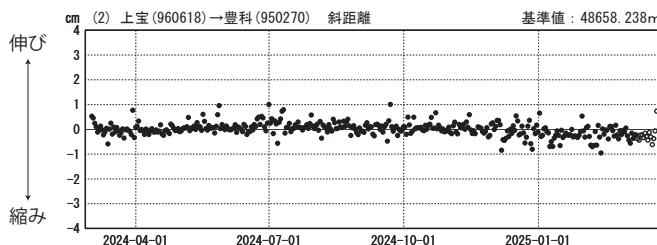
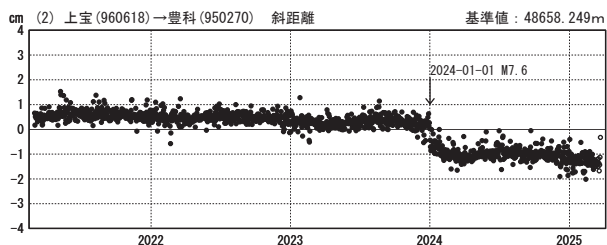
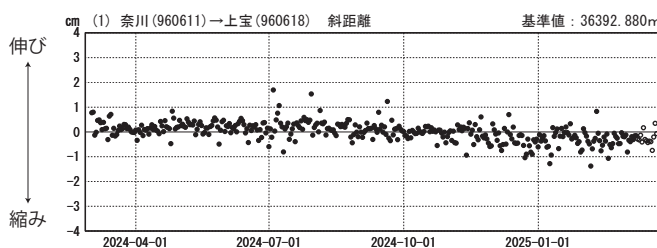
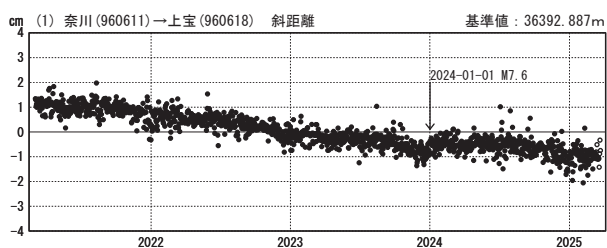


基線変化グラフ

基線変化グラフ

期間: 2021-03-01~2025-03-22 JST

期間: 2024-03-01~2025-03-22 JST



●—[F5:最終解] ○—[R5:速報解]