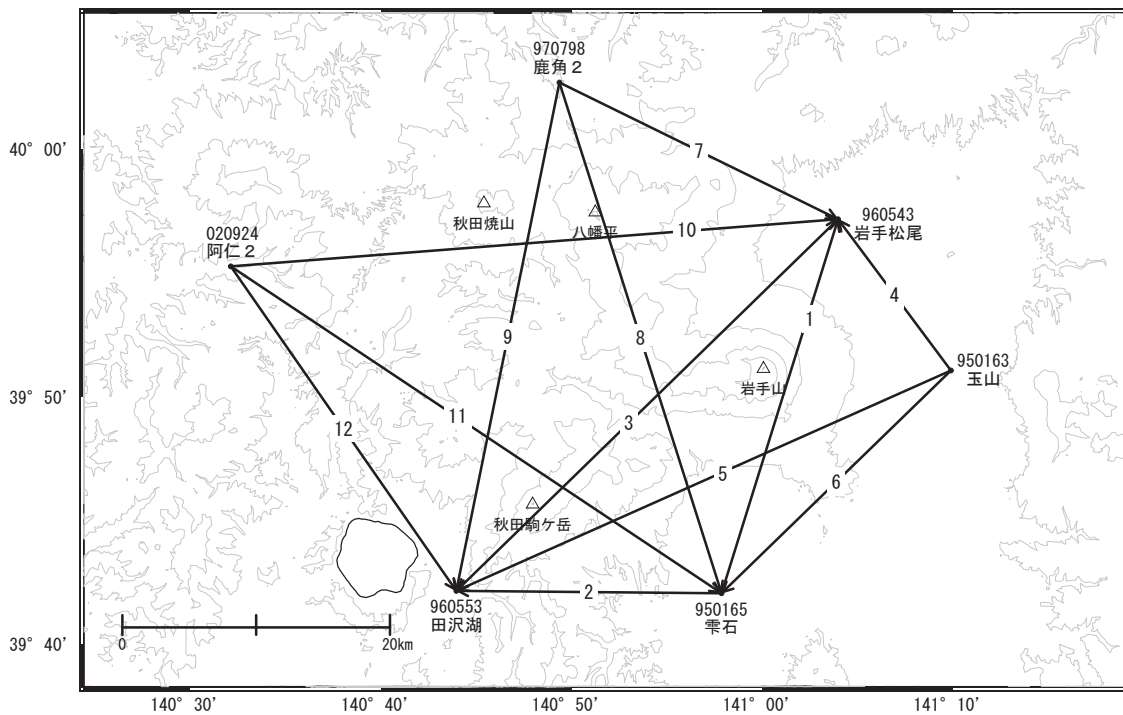


岩手山周辺の地殻変動

—GEONET(電子基準点等)による連続観測結果—

岩手山周辺の「雫石」－「岩手松尾」等の基線で、2024年4月頃から伸びが見られます。

岩手山周辺 GNSS連続観測基線図

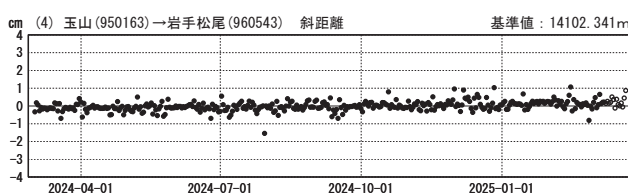
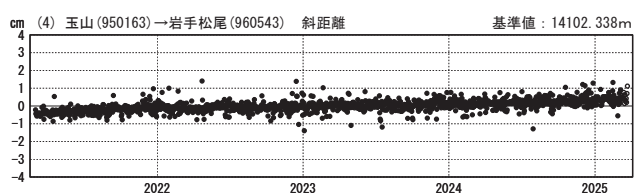
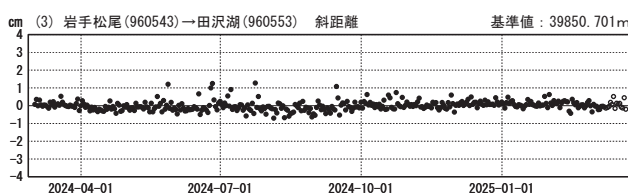
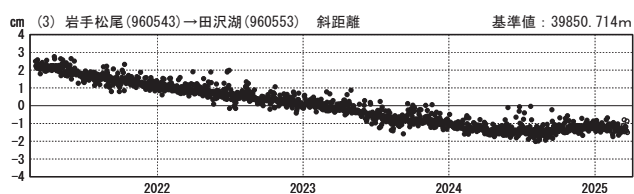
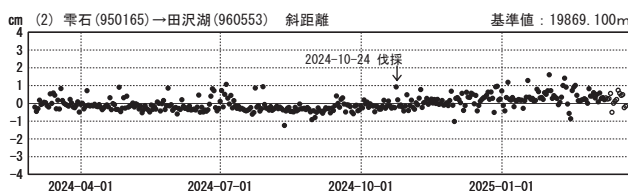
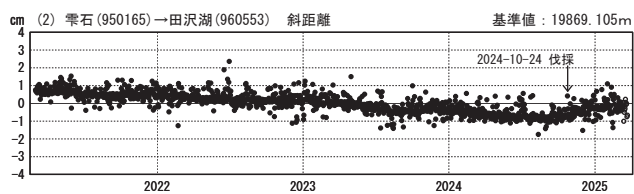
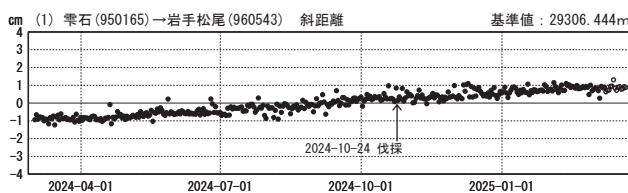
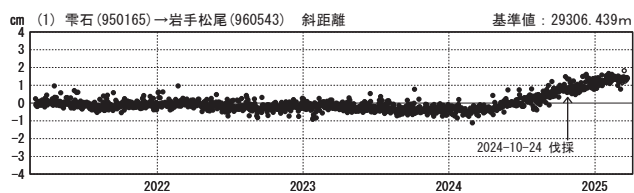


基線変化グラフ

基線変化グラフ

期間: 2021-03-01~2025-03-22 JST

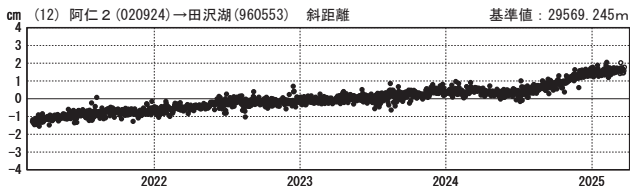
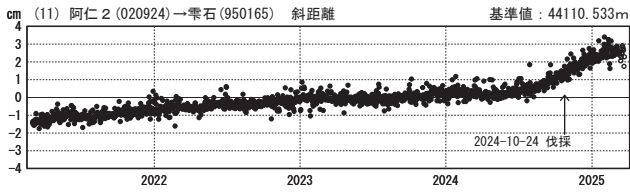
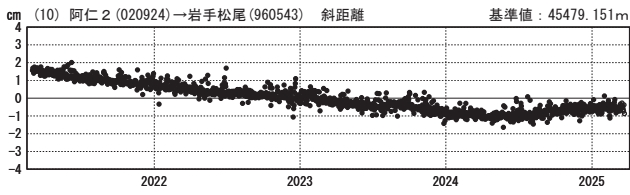
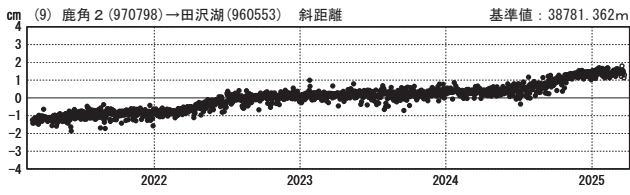
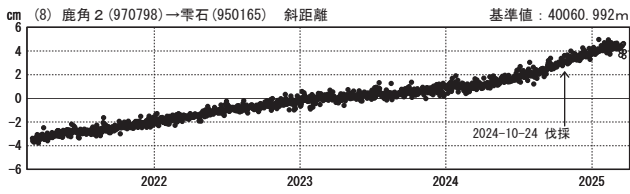
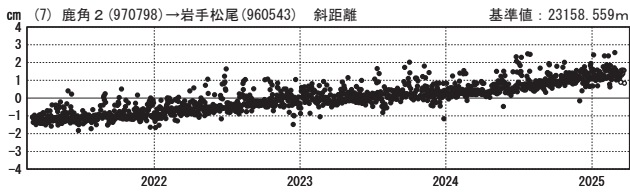
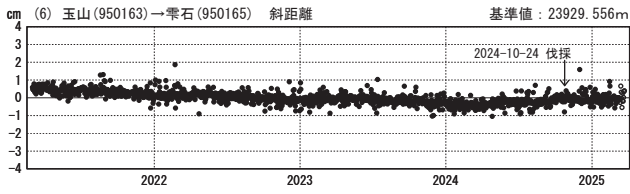
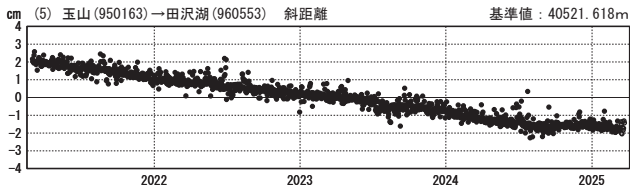
期間: 2024-03-01~2025-03-22 JST



●---[F5:最終解] ○---[R5:速報解]

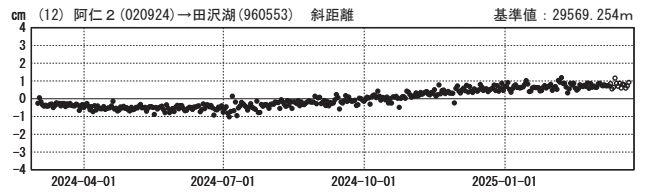
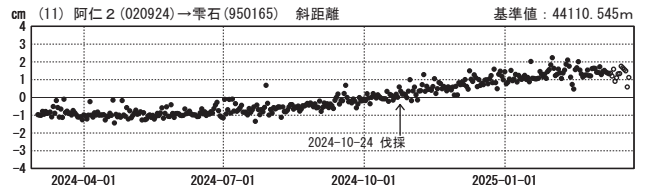
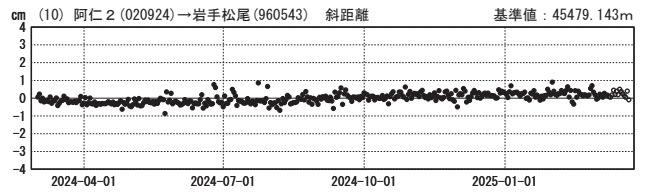
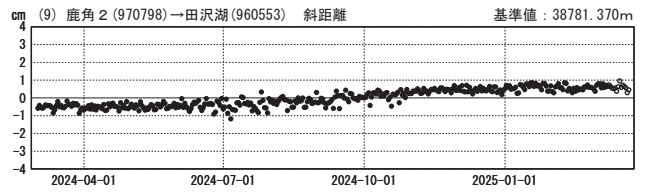
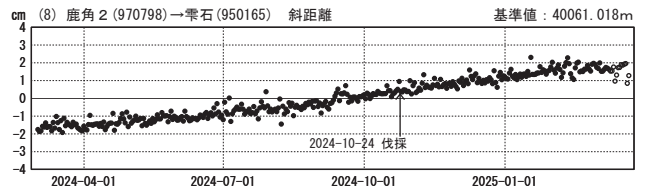
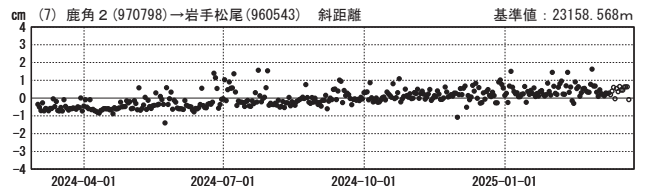
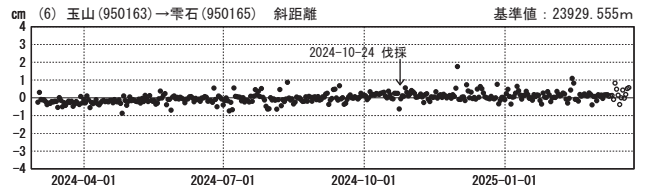
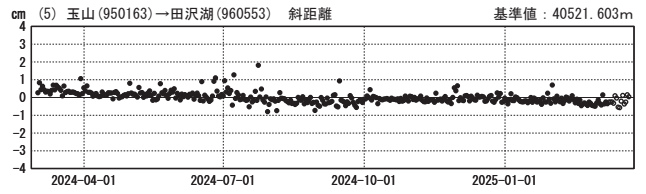
基線変化グラフ

期間：2021-03-01～2025-03-22 JST



基線変化グラフ

期間：2024-03-01～2025-03-22 JST



●---[F5:最終解] ○---[R5:速報解]