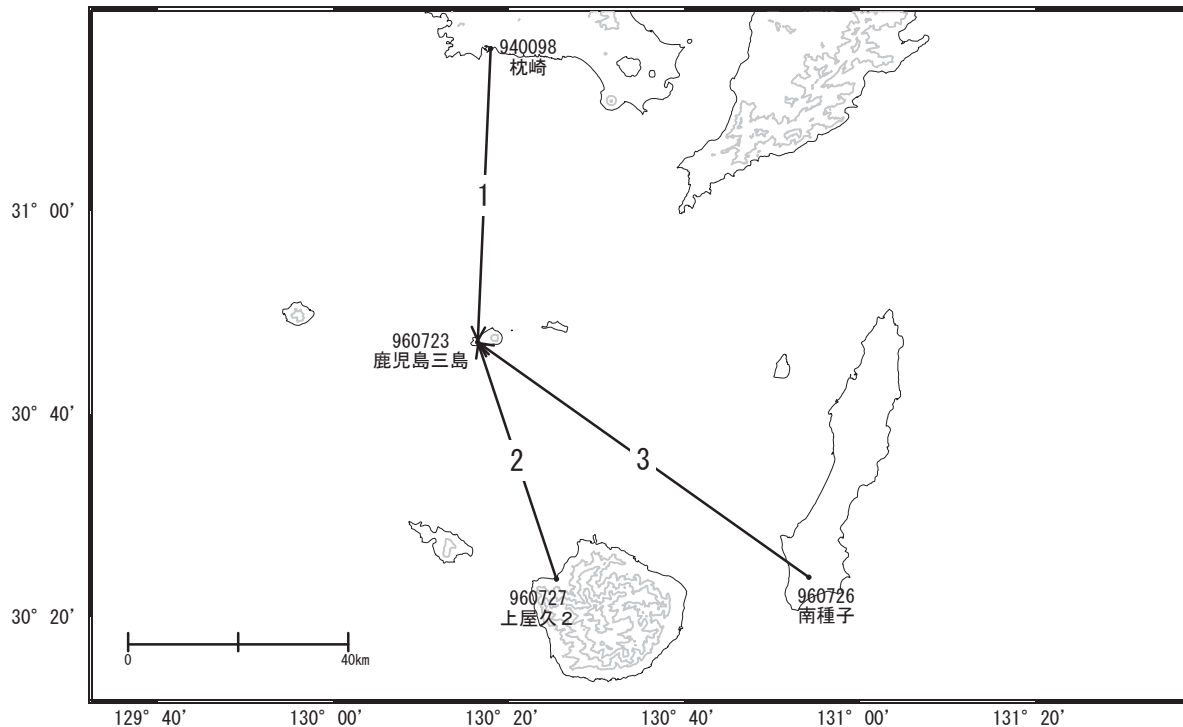


薩摩硫黄島周辺の地殻変動

— GEONET (電子基準点等) による連続観測結果 —

顕著な地殻変動は観測されていません。

薩摩硫黄島周辺 GNSS連続観測基線図

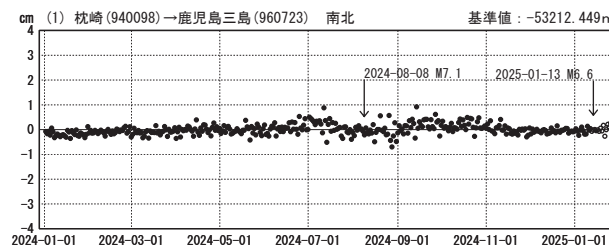
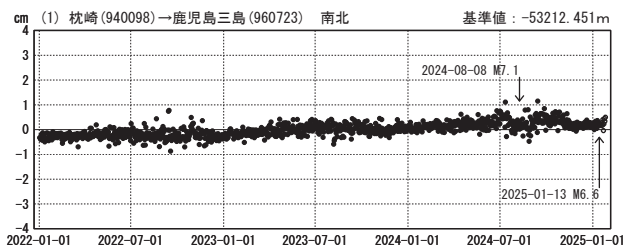
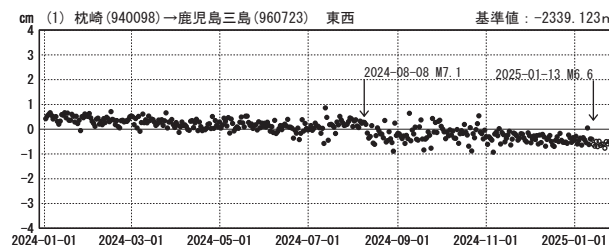
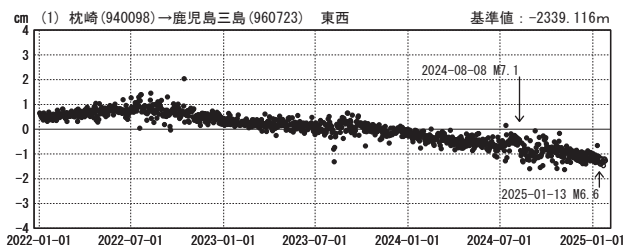
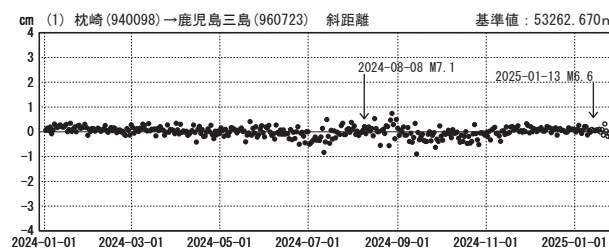
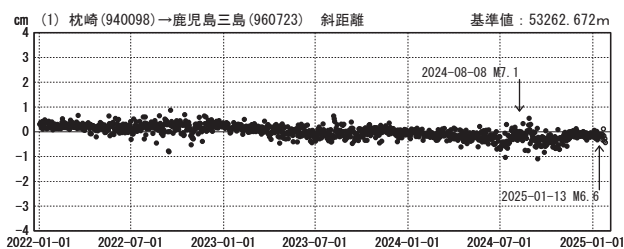


成分変化グラフ

成分変化グラフ

期間: 2022-01-01~2025-01-25 JST

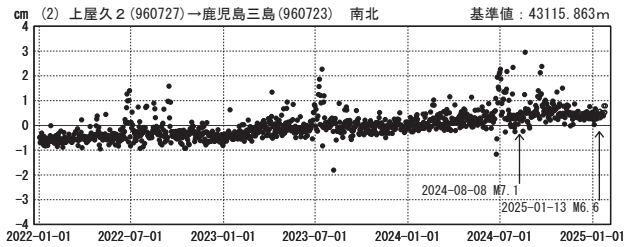
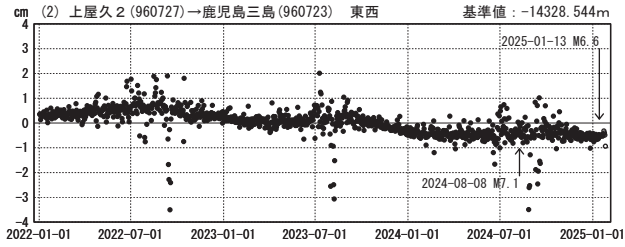
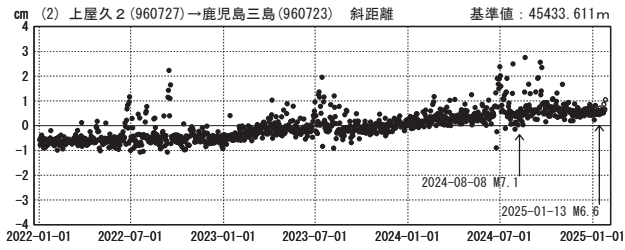
期間: 2024-01-01~2025-01-25 JST



●— [F5:最終解] ○— [R5:速報解]

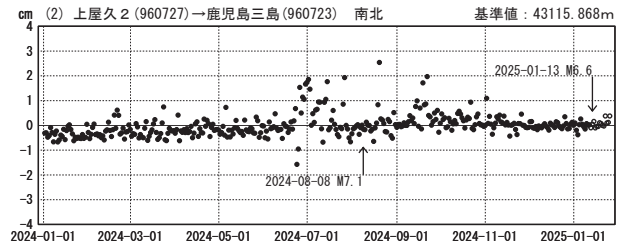
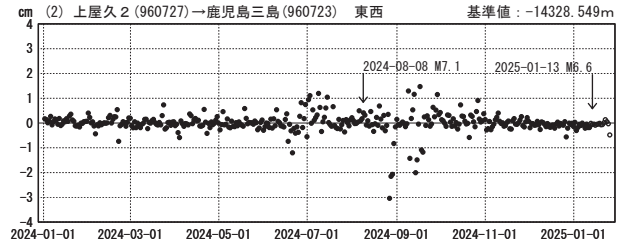
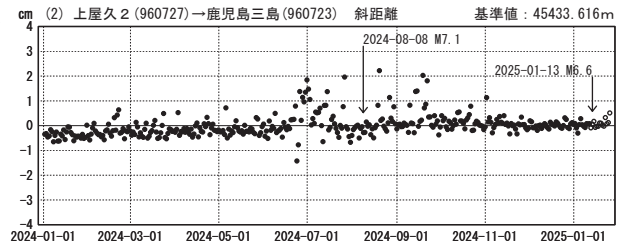
成分変化グラフ

期間：2022-01-01～2025-01-25 JST



成分変化グラフ

期間：2024-01-01～2025-01-25 JST

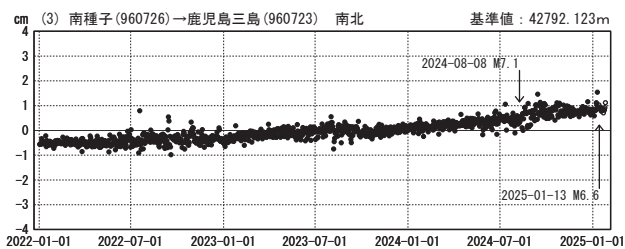
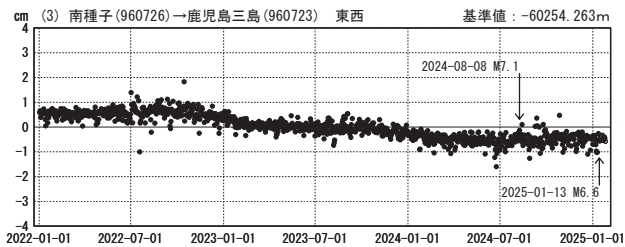
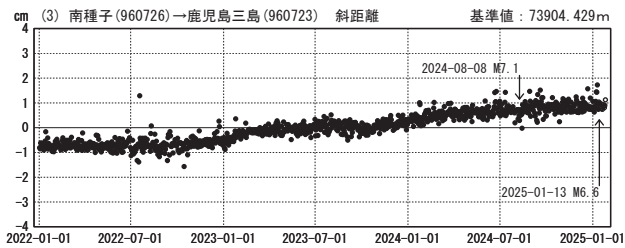


●—[F5:最終解] ○—[R5:速報解]

国土地理院

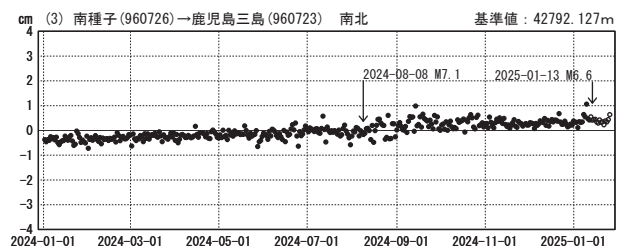
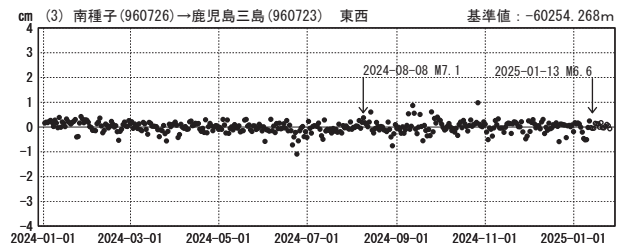
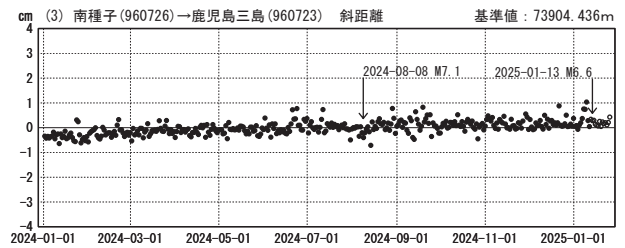
成分変化グラフ

期間：2022-01-01～2025-01-25 JST



成分変化グラフ

期間：2024-01-01～2025-01-25 JST



●—[F5:最終解] ○—[R5:速報解]

国土地理院