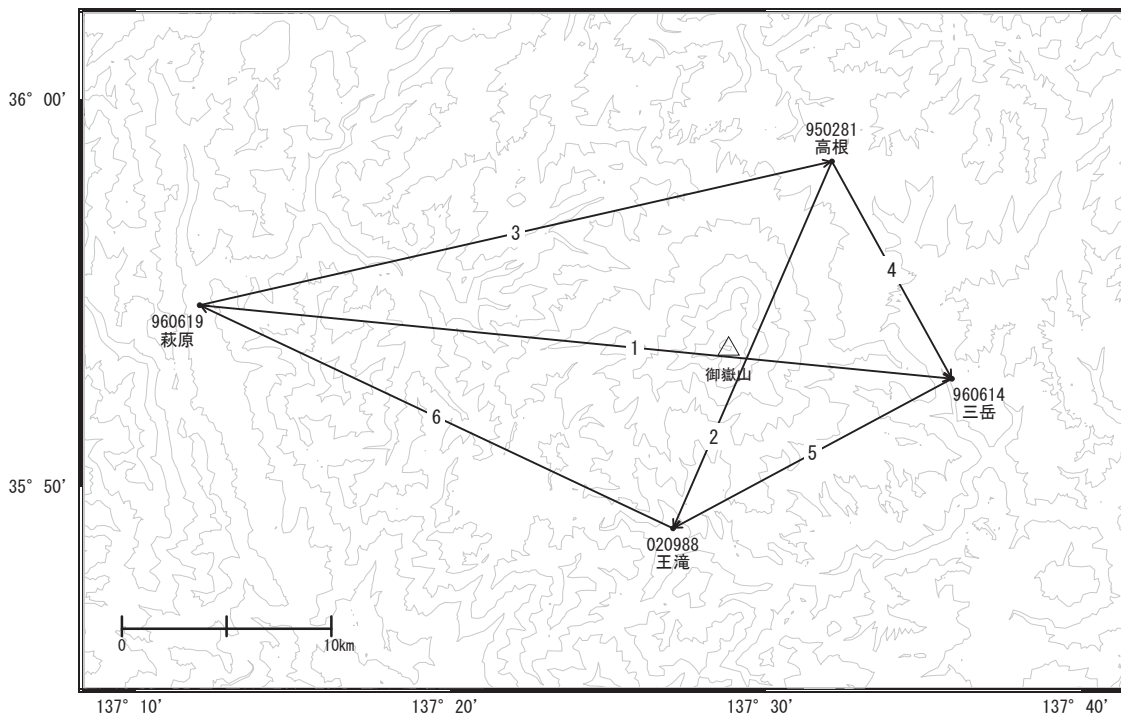


御嶽山周辺の地殻変動

—GEONET(電子基準点等)による連続観測結果—

顕著な地殻変動は観測されていません。

御嶽山周辺 GNSS連続観測基線図

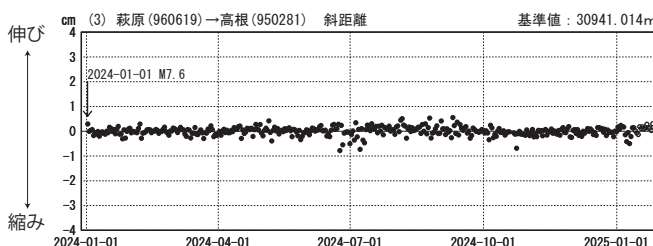
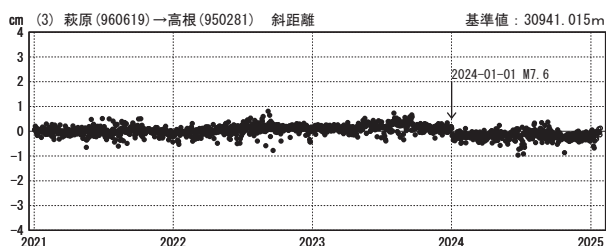
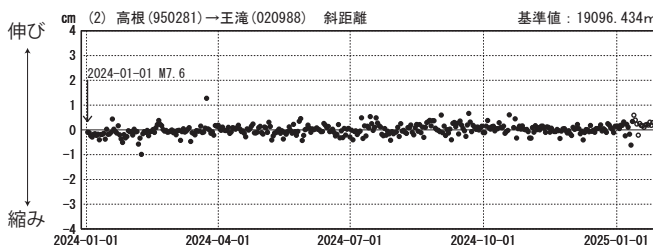
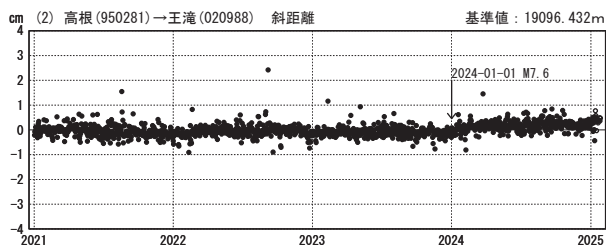
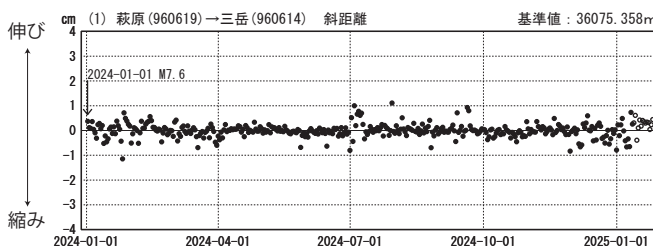
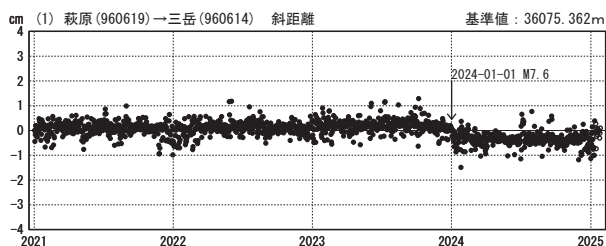


基線変化グラフ

基線変化グラフ

期間: 2021-01-01~2025-01-25 JST

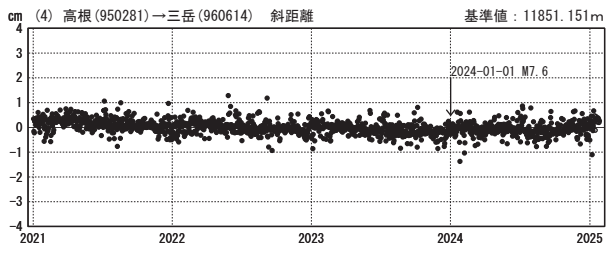
期間: 2024-01-01~2025-01-25 JST



●— [F5:最終解] ○— [R5:速報解]

基線変化グラフ

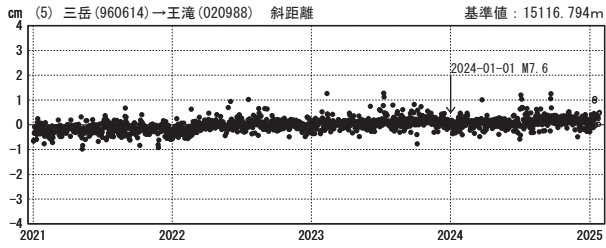
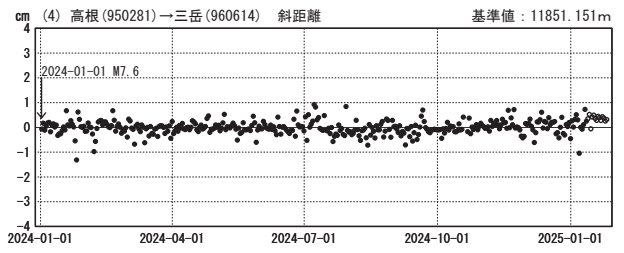
期間：2021-01-01～2025-01-25 JST



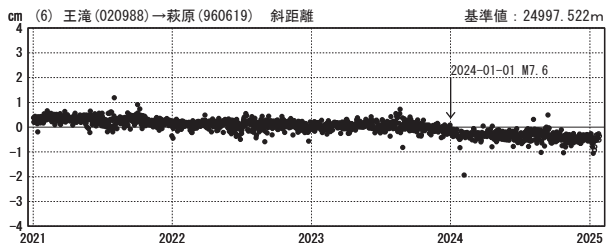
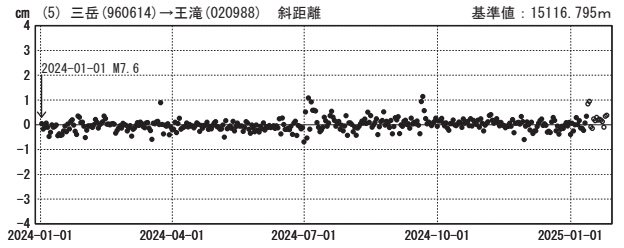
伸び
↓
縮み

基線変化グラフ

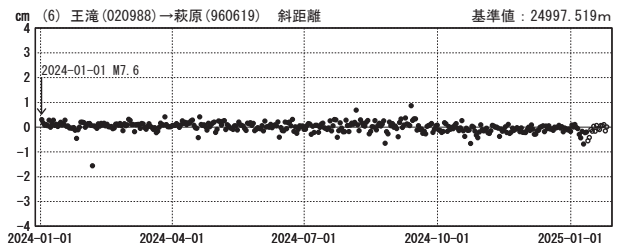
期間：2024-01-01～2025-01-25 JST



伸び
↓
縮み



伸び
↓
縮み



●—[F5:最終解] ○—[R5:速報解]

国土地理院