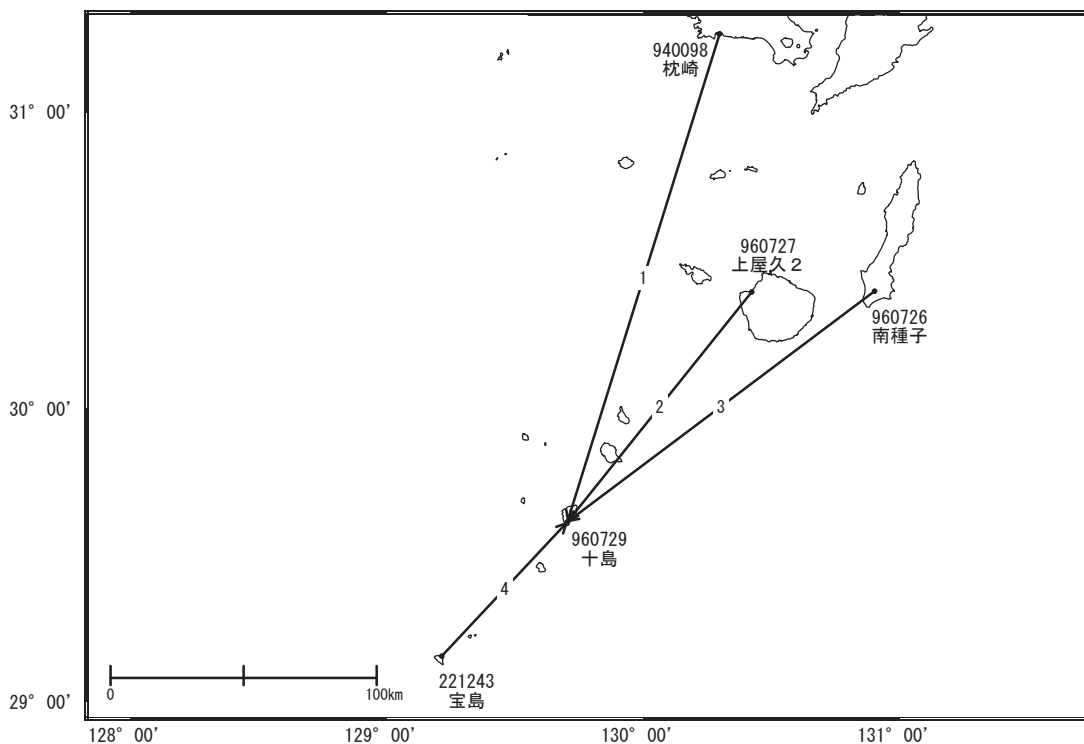


諏訪之瀬島周辺の地殻変動

—GEONET(電子基準点等)による連続観測結果—

顕著な地殻変動は観測されていません。

諏訪之瀬島周辺 GNSS連続観測基線図

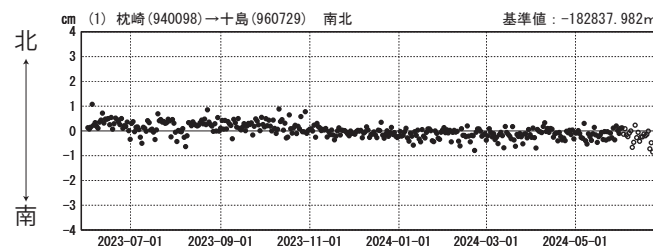
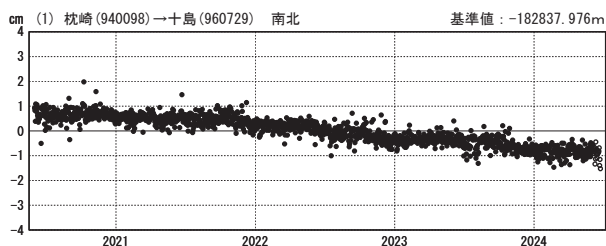
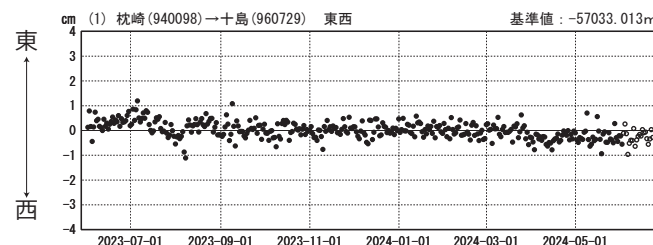
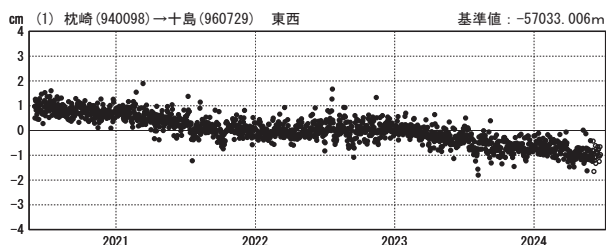
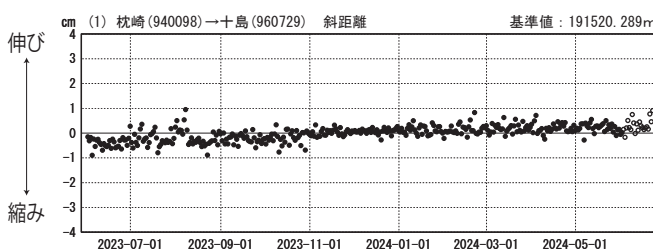
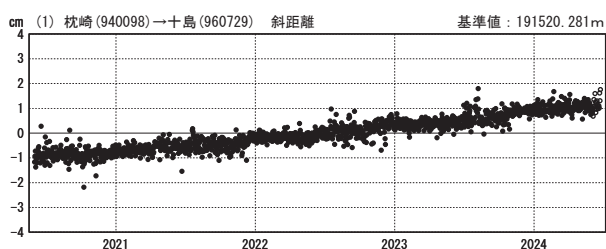


成分変化グラフ

成分変化グラフ

期間：2020-06-01～2024-06-22 JST

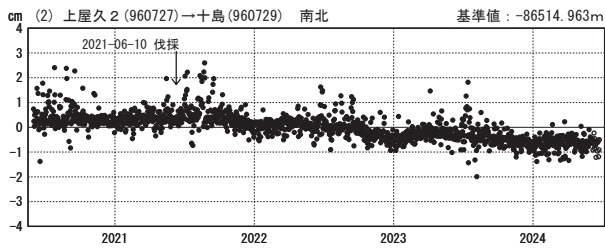
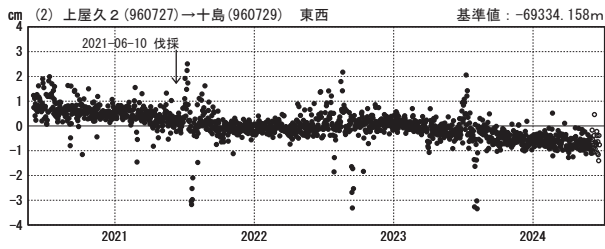
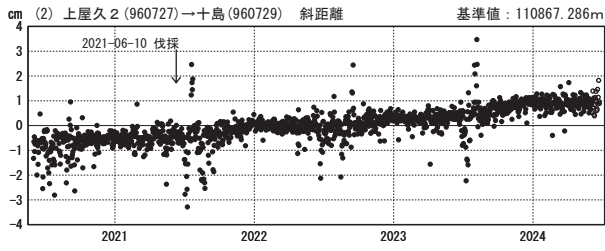
期間：2023-06-01～2024-06-22 JST



●—[F5:最終解] ○—[R5:速報解]

成分変化グラフ

期間：2020-06-01～2024-06-22 JST

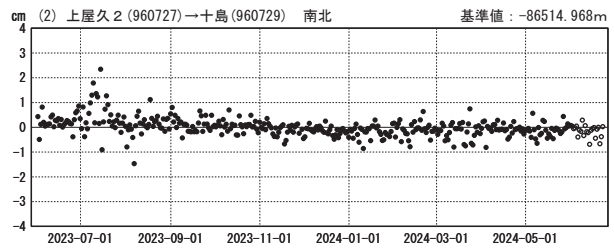
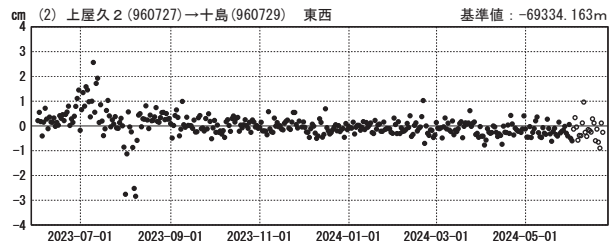
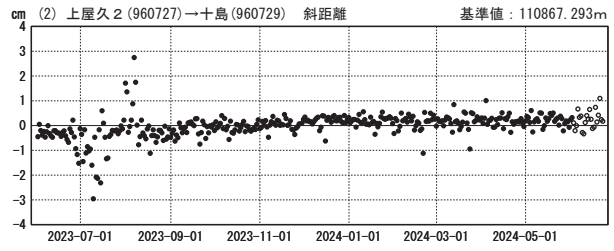


●---[F5:最終解] ○---[R5:速報解]

国土地理院

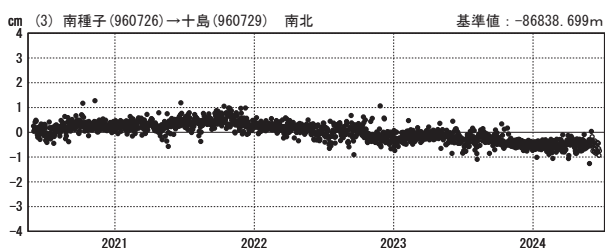
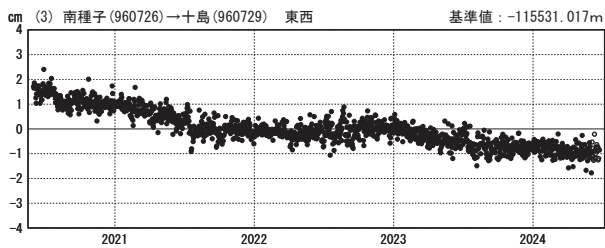
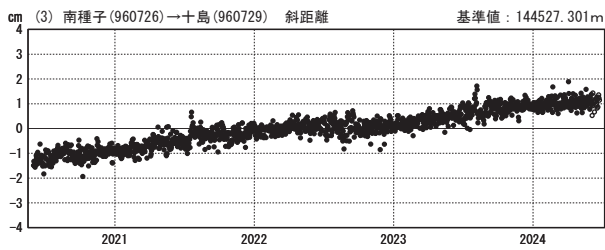
成分変化グラフ

期間：2023-06-01～2024-06-22 JST



成分変化グラフ

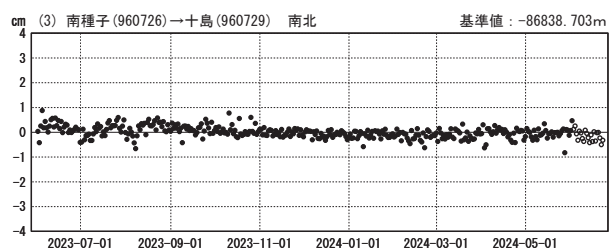
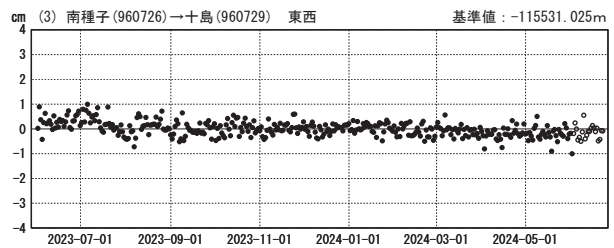
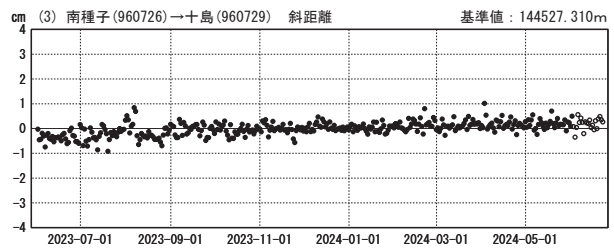
期間：2020-06-01～2024-06-22 JST



●---[F5:最終解] ○---[R5:速報解]

成分変化グラフ

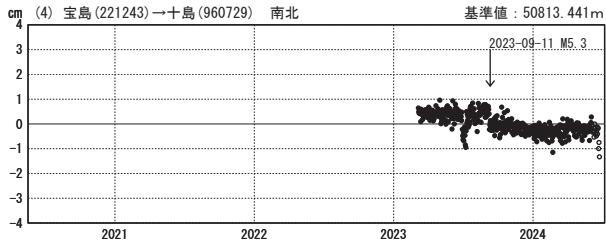
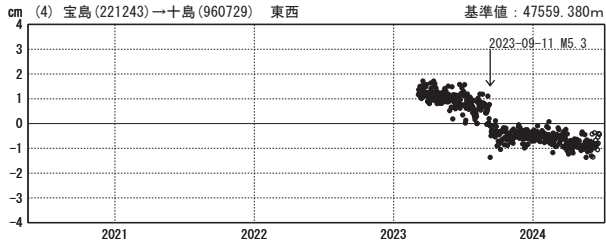
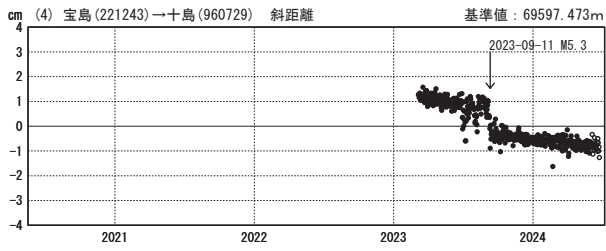
期間：2023-06-01～2024-06-22 JST



国土地理院

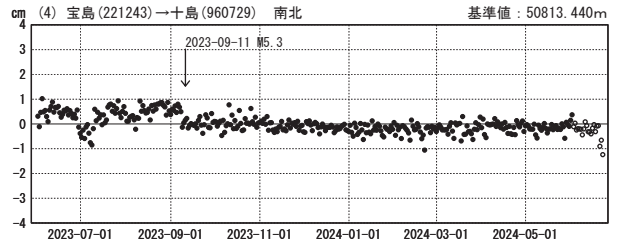
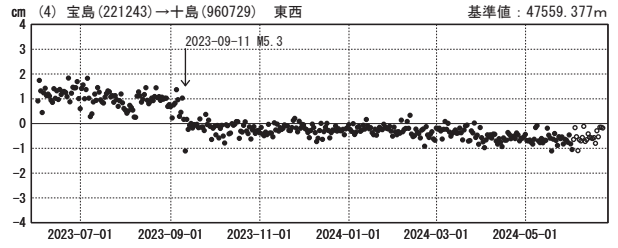
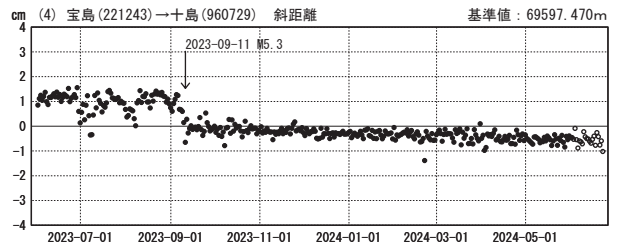
成分変化グラフ

期間：2020-06-01～2024-06-22 JST



成分変化グラフ

期間：2023-06-01～2024-06-22 JST



●—[F5:最終解] ○—[R5:速報解]

国土地理院