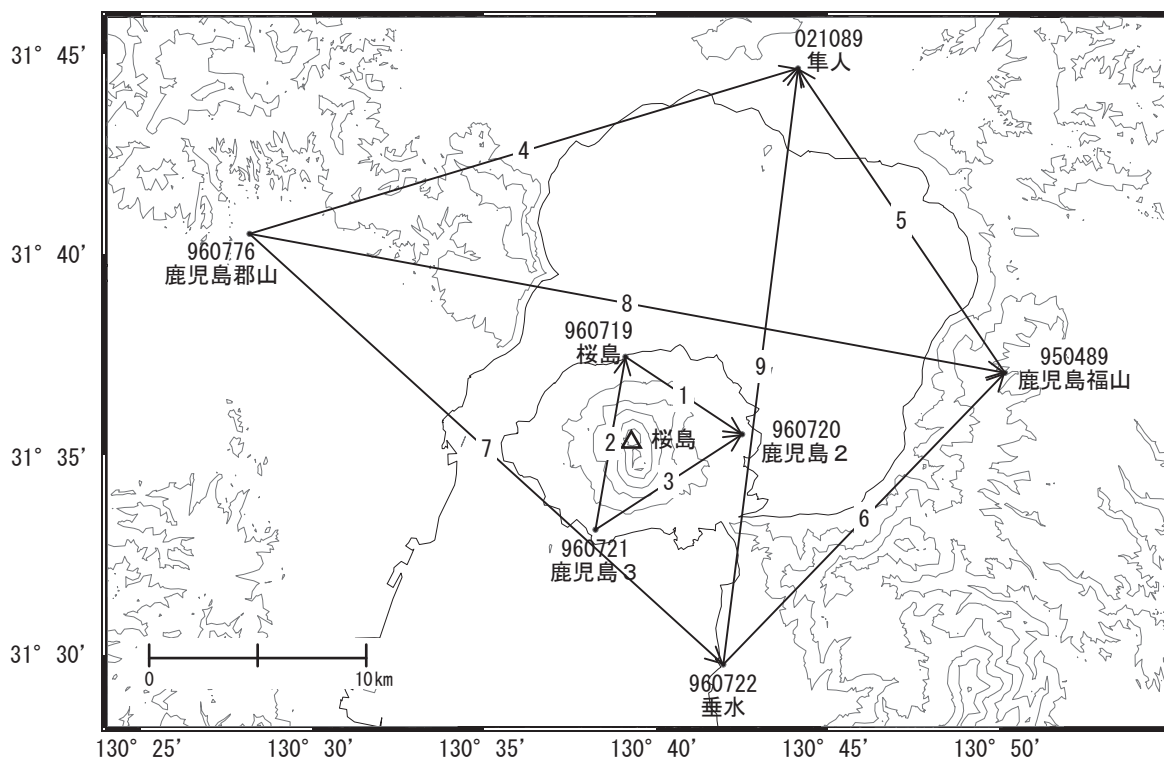


桜島周辺の地殻変動

—GEONET(電子基準点等)による連続観測結果—

鹿児島(錦江)湾を挟む「鹿児島郡山」-「鹿児島福山」等の基線で2023年9月頃から見られていたわずかな伸びは、2023年12月頃から停滞しています。

桜島周辺 GNSS連続観測基線図(1)

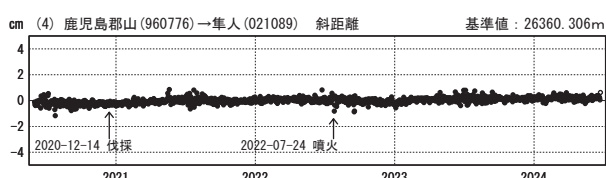
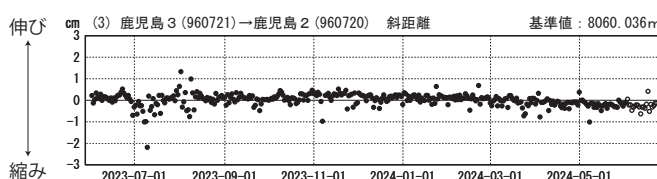
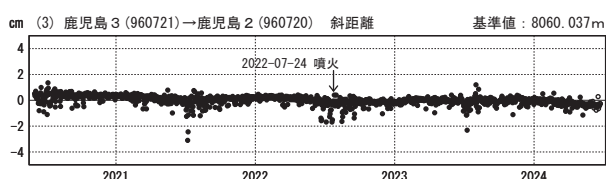
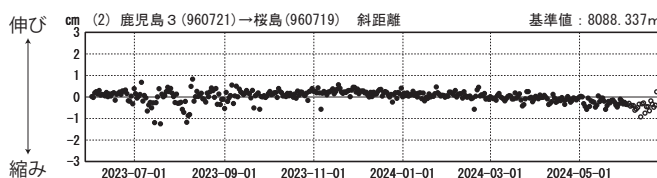
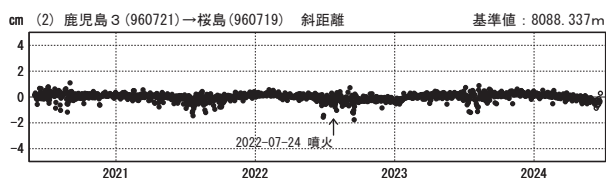
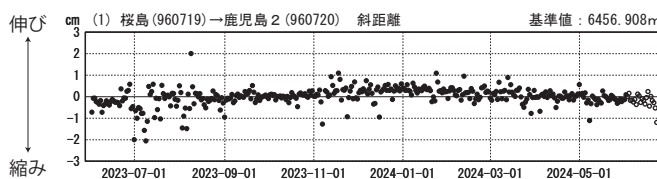
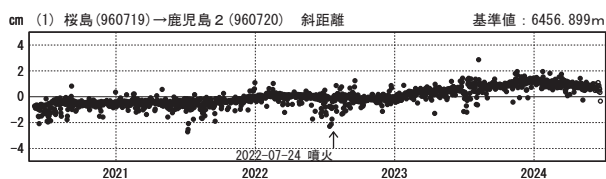


基線変化グラフ

基線変化グラフ

期間: 2020-06-01~2024-06-22 JST

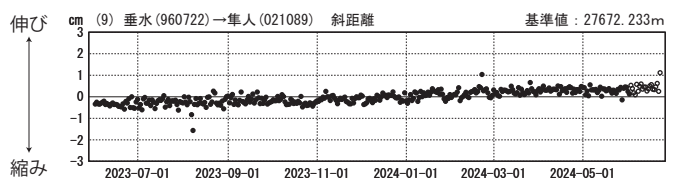
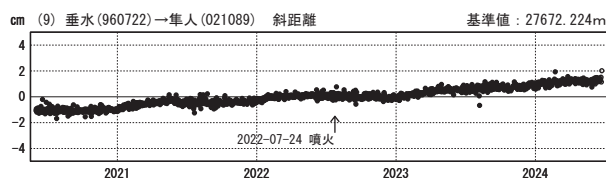
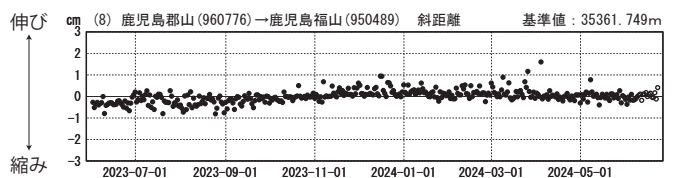
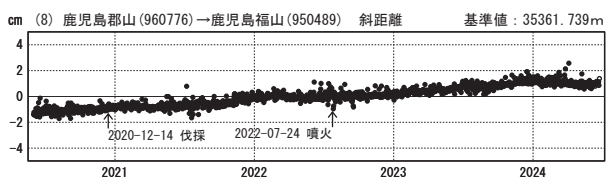
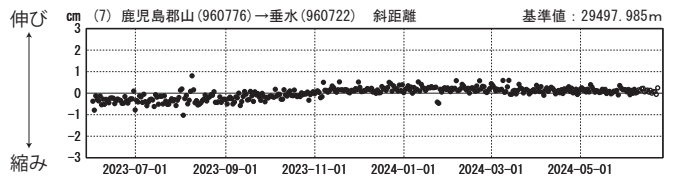
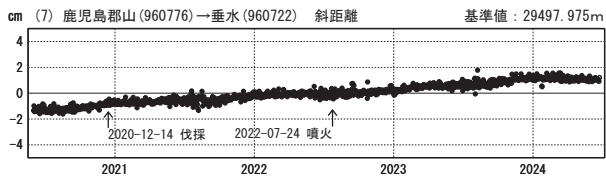
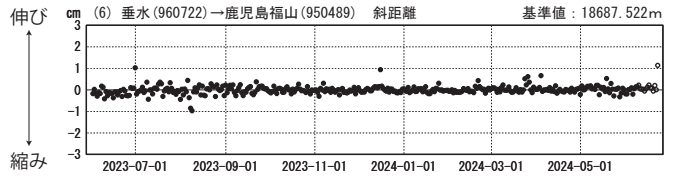
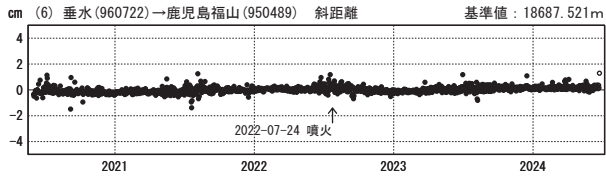
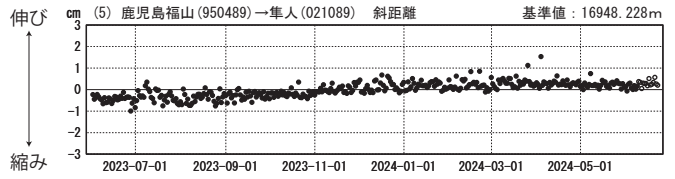
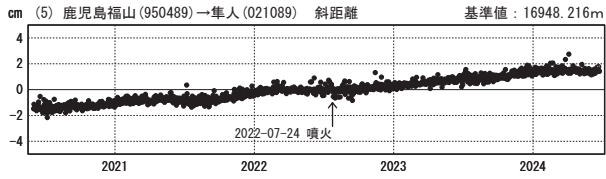
期間: 2023-06-01~2024-06-22 JST



●—[F5:最終解] ○—[R5:速報解]

基線変化グラフ

期間：2020-06-01～2024-06-22 JST

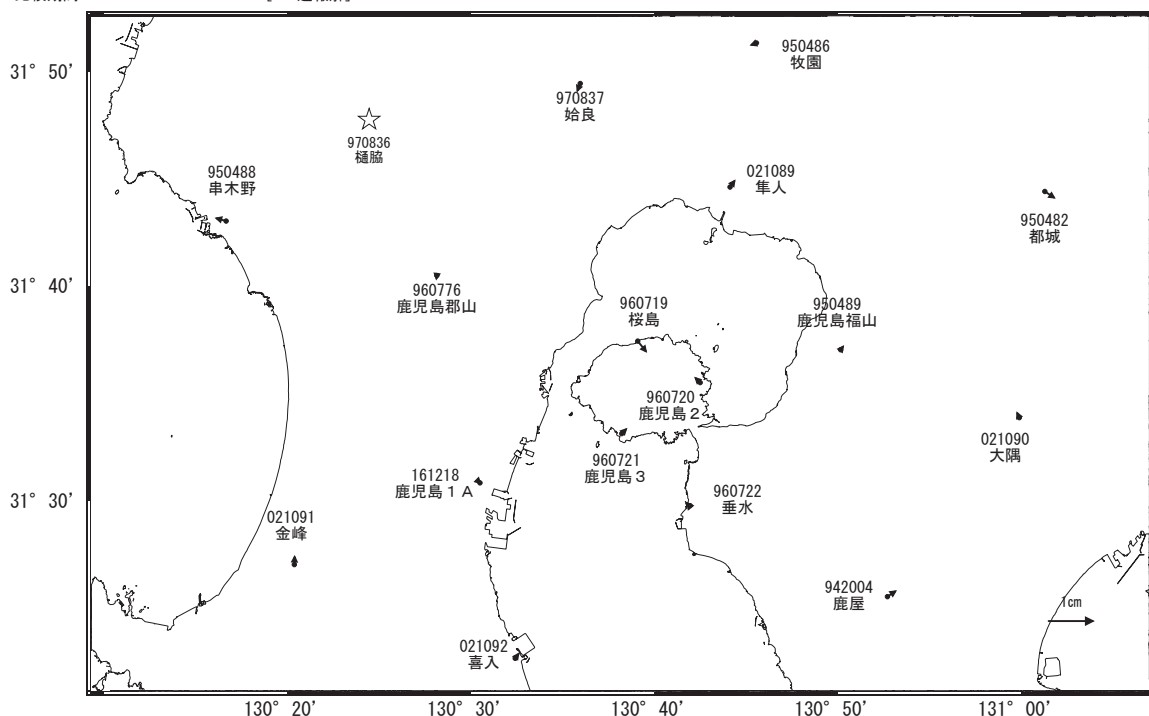


●—[F5:最終解] ○—[R5:速報解]

国土地理院

地殻変動（水平：3か月）

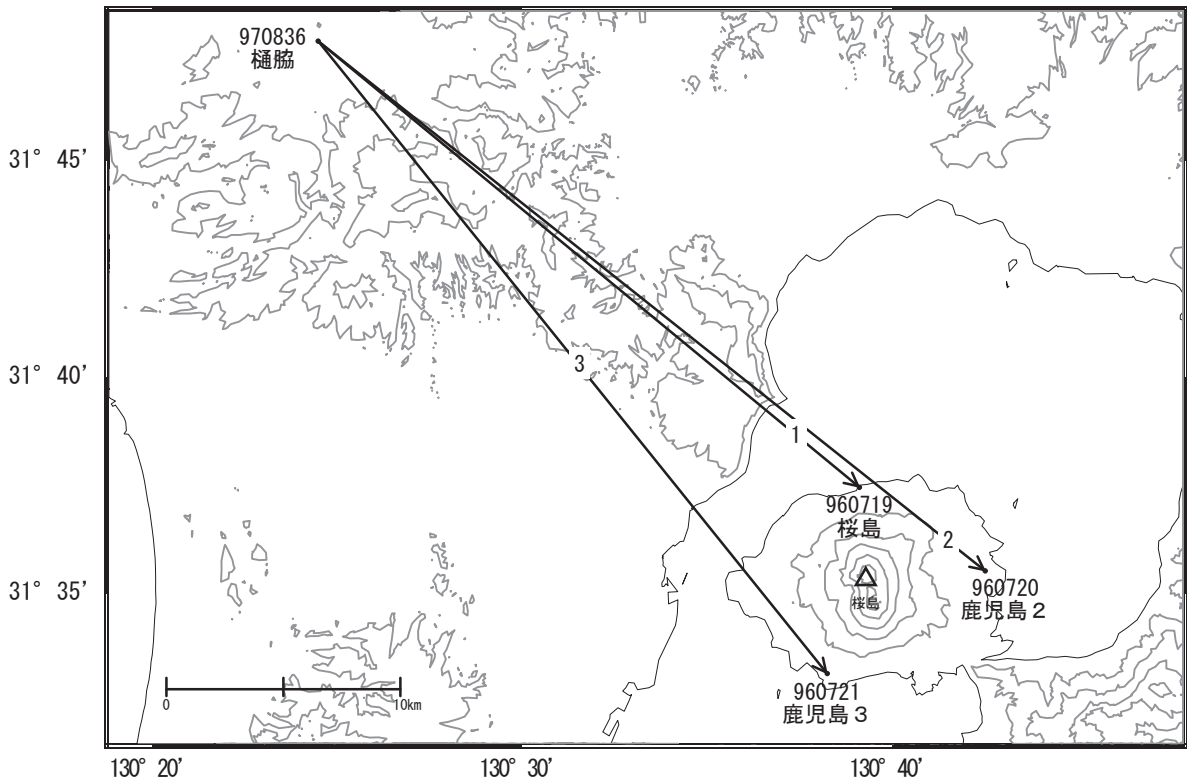
基準期間：2024-03-13～2024-03-22[F5:最終解]
比較期間：2024-06-13～2024-06-22[R5:速報解]



☆ 固定局：樋脇(970836)

国土地理院

桜島周辺 GNSS連続観測基線図(2)

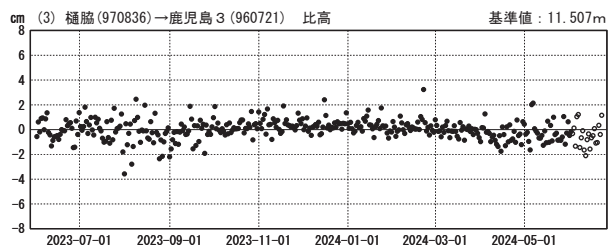
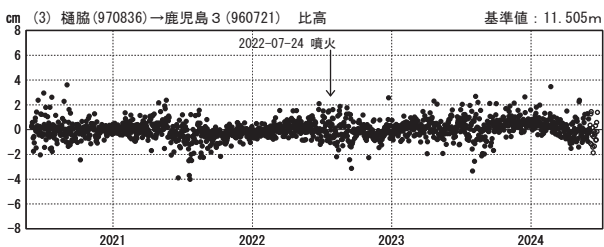
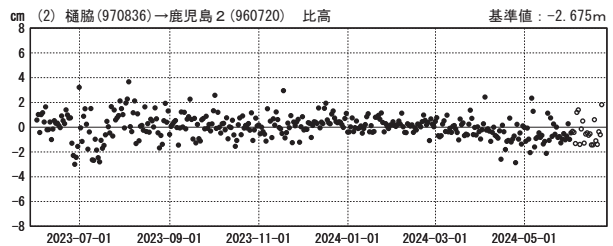
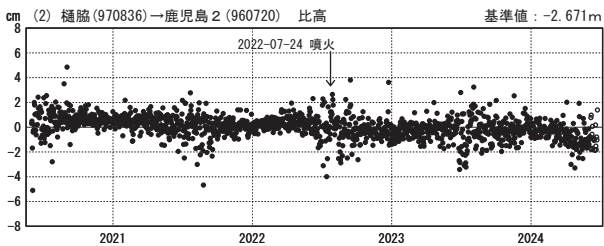
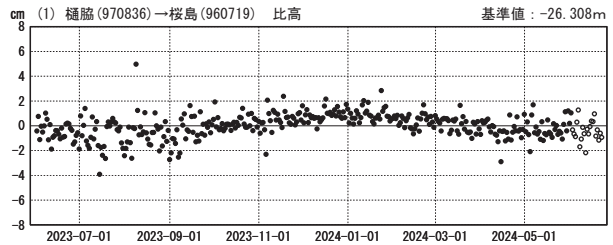
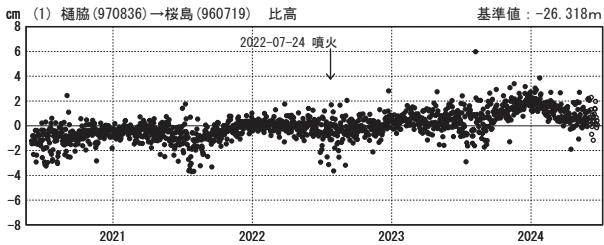


比高変化グラフ

比高変化グラフ

期間：2020-06-01～2024-06-22 JST

期間：2023-06-01～2024-06-22 JST



●---[F5:最終解] ○---[R5:速報解]

国土地理院