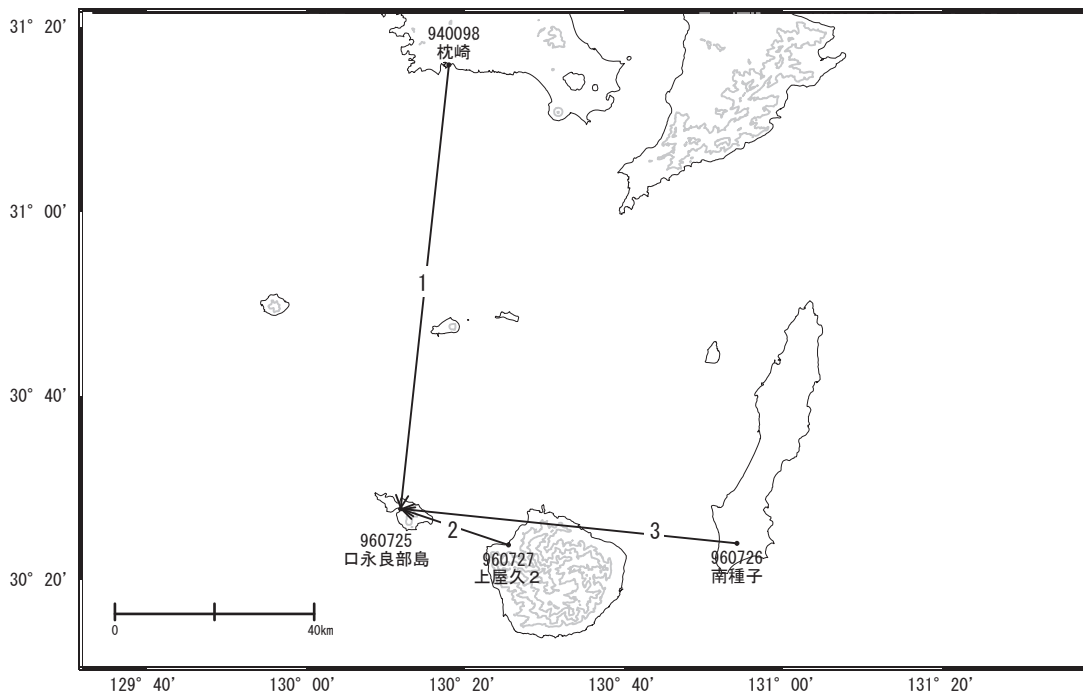


# 口永良部島周辺の地殻変動

—GEONET(電子基準点等)による連続観測結果—

顕著な地殻変動は観測されていません。

口永良部島周辺 GNSS連続観測基線図

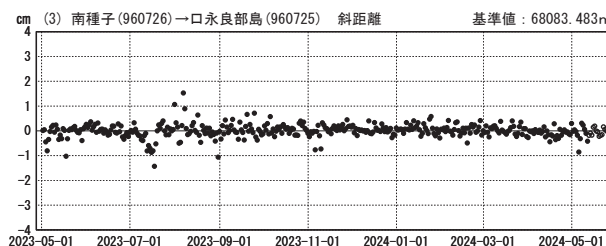
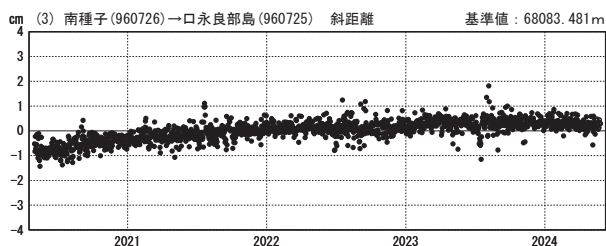
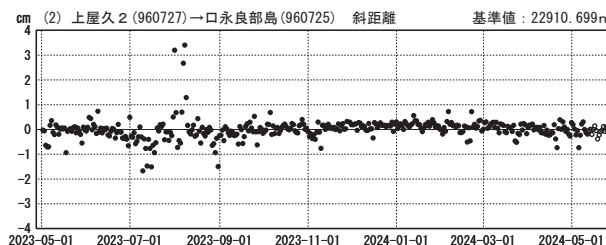
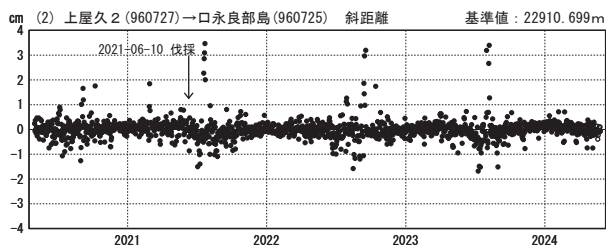
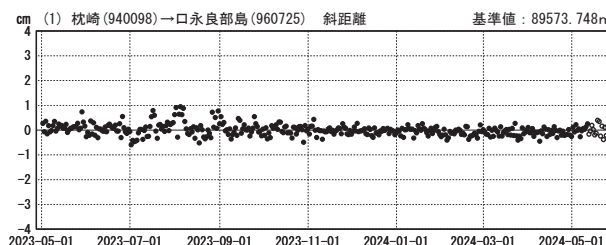
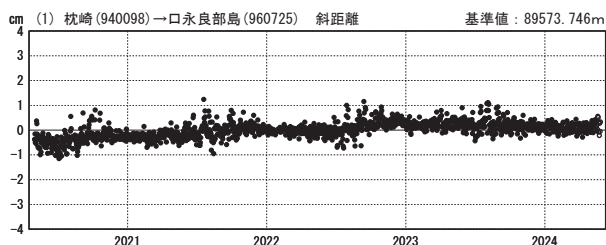


基線変化グラフ

基線変化グラフ

期間: 2020-05-01~2024-05-25 JST

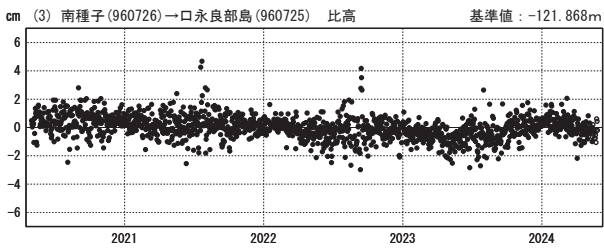
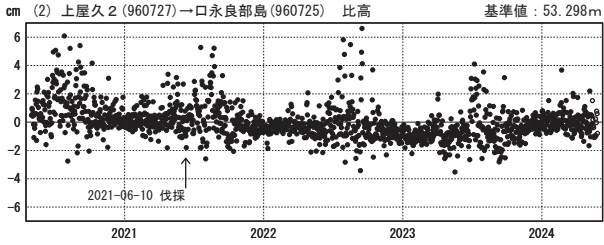
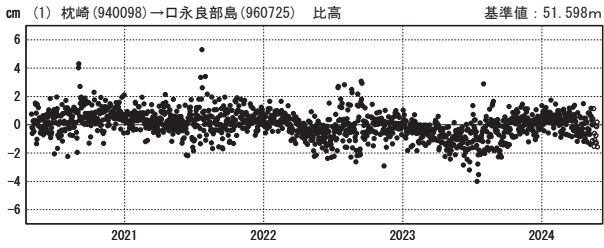
期間: 2023-05-01~2024-05-25 JST



●---[F5:最終解] ○---[R5:速報解]

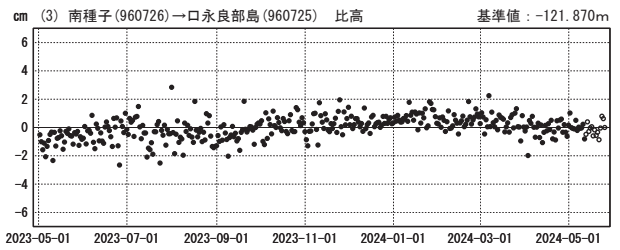
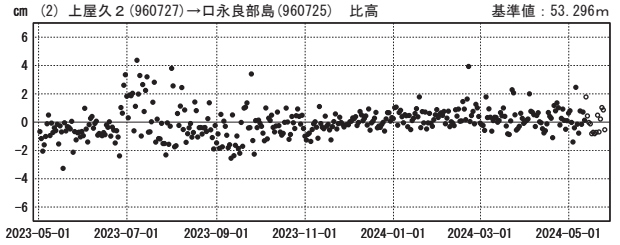
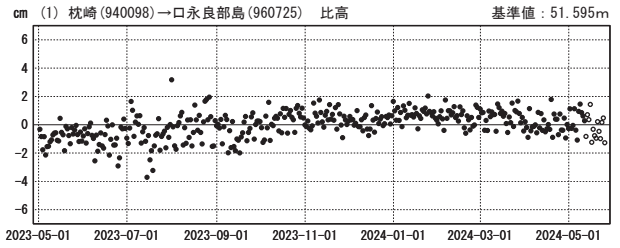
### 比高変化グラフ

期間：2020-05-01～2024-05-25 JST



### 比高変化グラフ

期間：2023-05-01～2024-05-25 JST



●---[F5:最終解] ○---[R5:速報解]