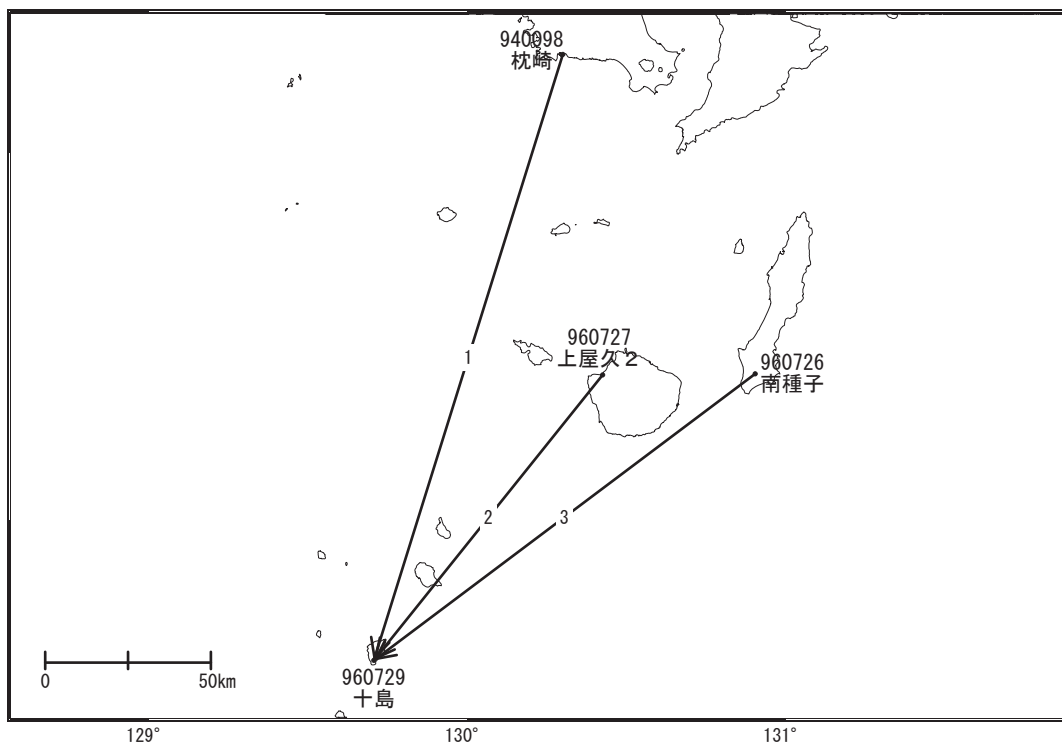


# 諏訪之瀬島周辺の地殻変動

—GEONET(電子基準点等)による連続観測結果—

顕著な地殻変動は観測されていません。

諏訪之瀬島周辺 GNSS連続観測基線図

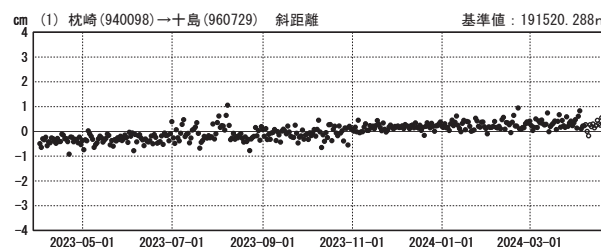
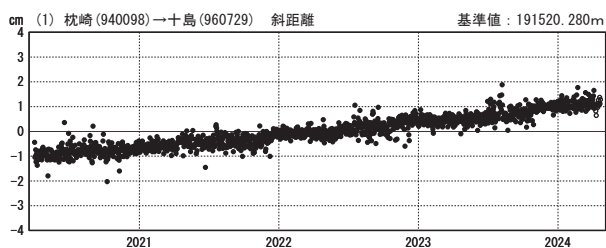


成分変化グラフ

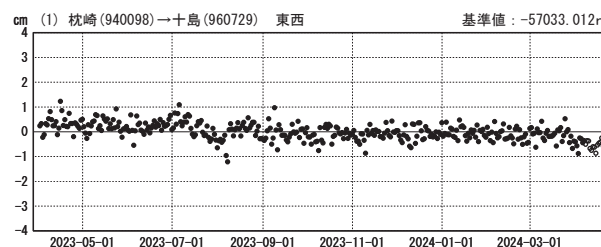
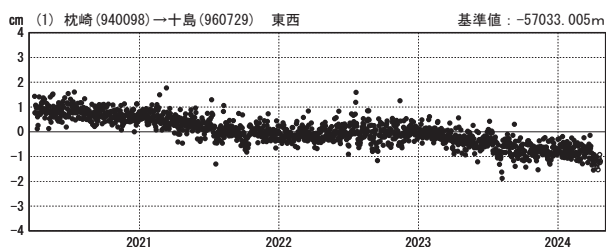
成分変化グラフ

期間: 2020-04-01~2024-04-20 JST

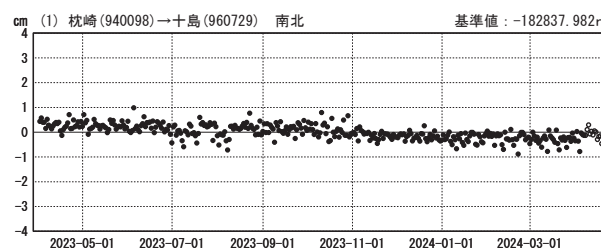
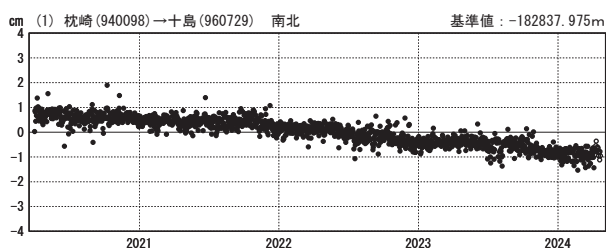
期間: 2023-04-01~2024-04-20 JST



伸び  
↓  
縮み



東  
↑  
↓  
西

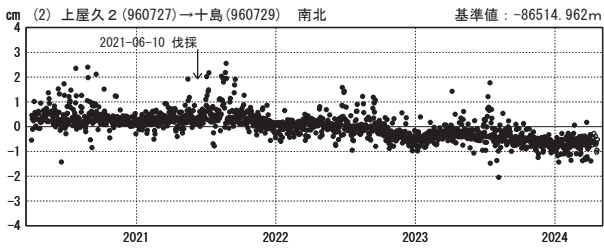
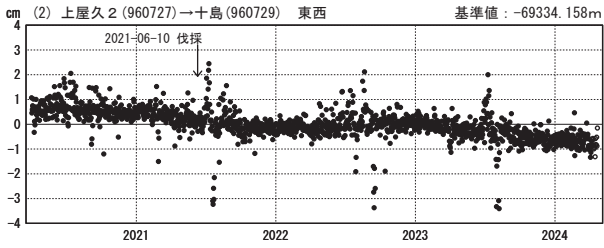
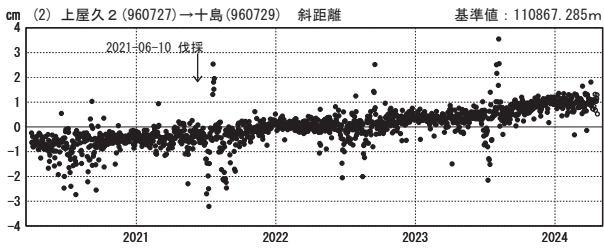


北  
↑  
↓  
南

●—[F5:最終解] ○—[R5:速報解]

### 成分変化グラフ

期間：2020-04-01～2024-04-20 JST

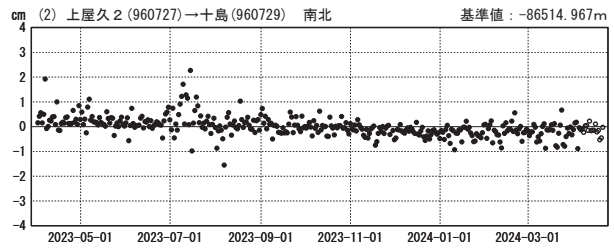
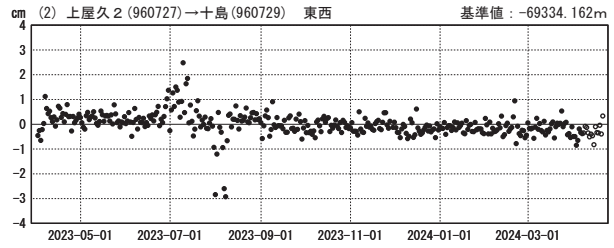
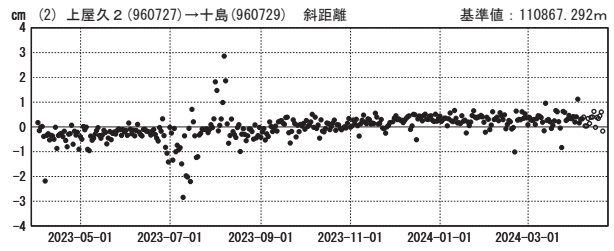


●—[F5:最終解] ○—[R5:速報解]

国土地理院

### 成分変化グラフ

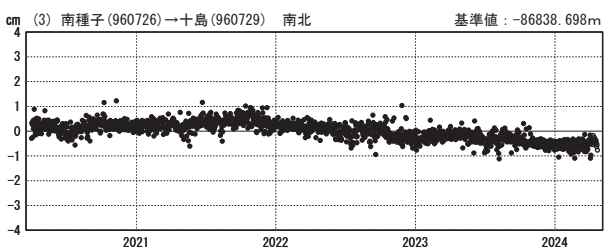
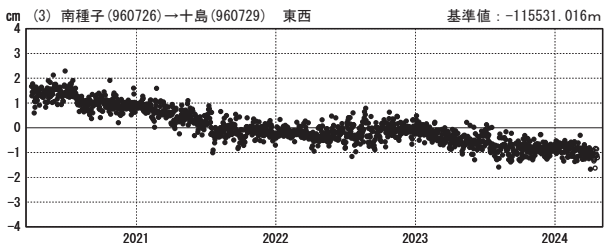
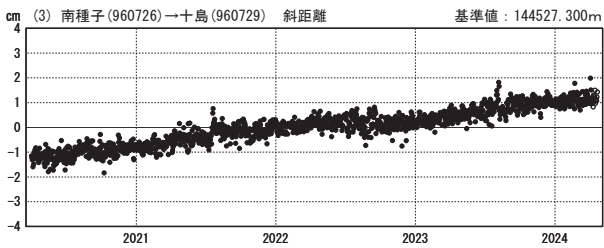
期間：2023-04-01～2024-04-20 JST



国土地理院

### 成分変化グラフ

期間：2020-04-01～2024-04-20 JST

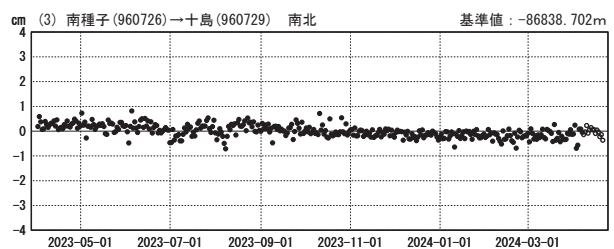
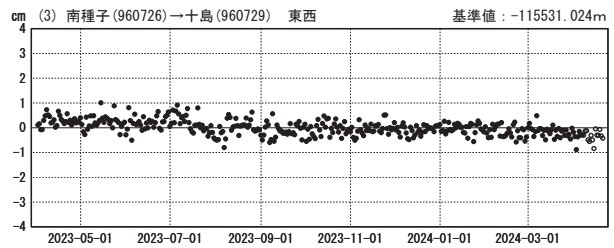
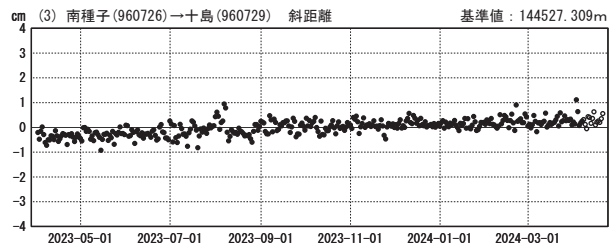


●—[F5:最終解] ○—[R5:速報解]

国土地理院

### 成分変化グラフ

期間：2023-04-01～2024-04-20 JST



国土地理院