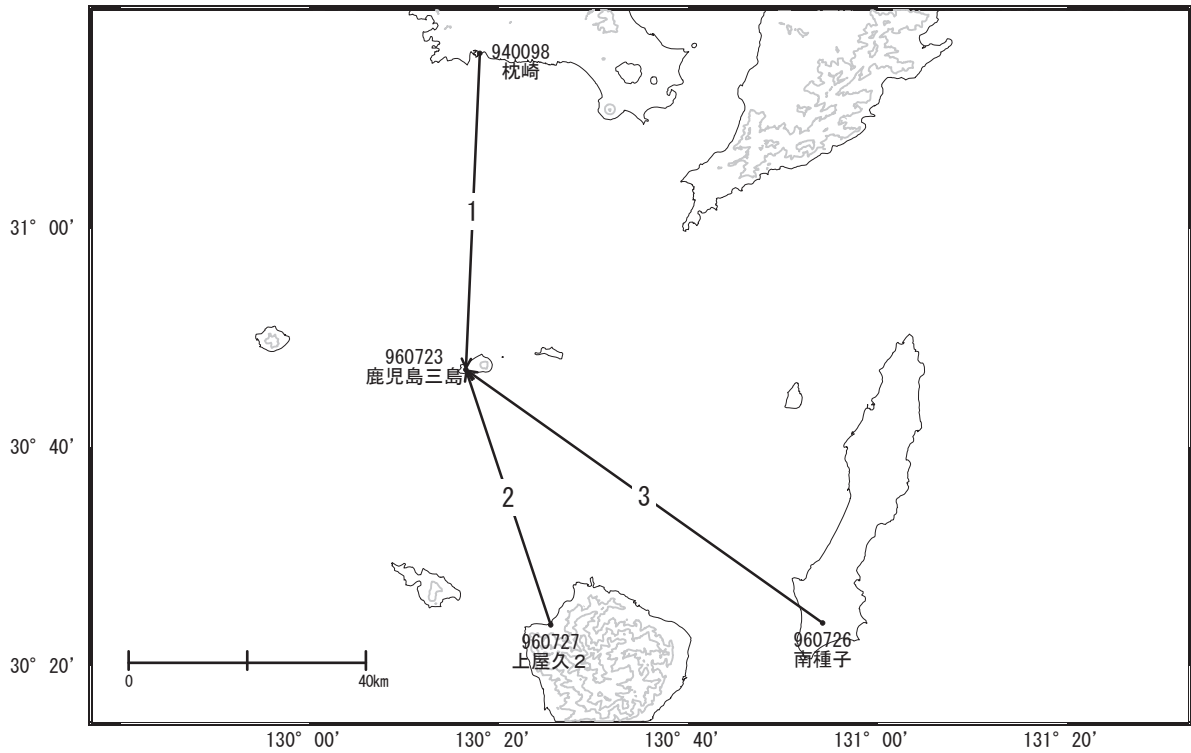


薩摩硫黄島周辺の地殻変動

—GEONET(電子基準点等)による連続観測結果—

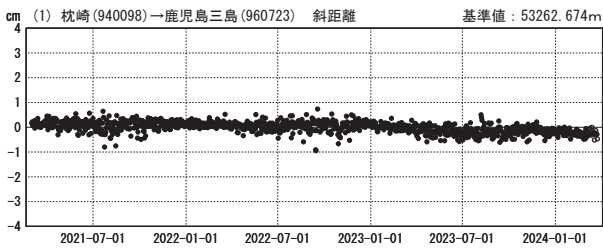
「鹿児島三島」で2023年10月頃から西向きわずかな変動が見られます。

薩摩硫黄島周辺 GNSS連続観測基線図



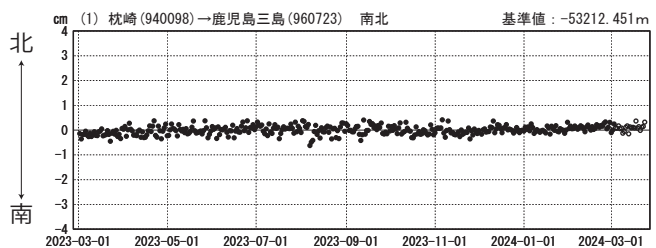
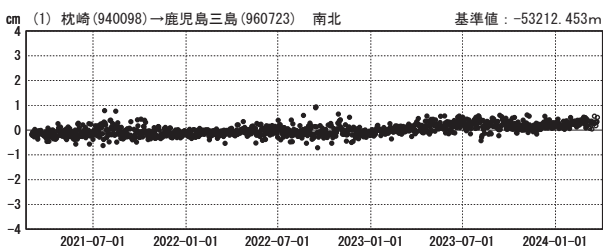
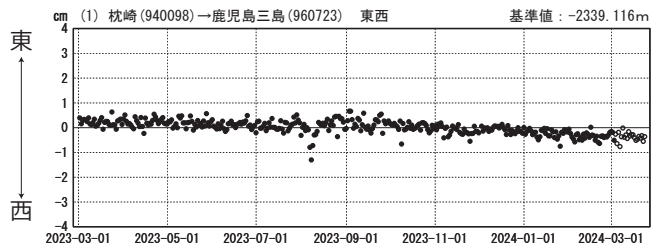
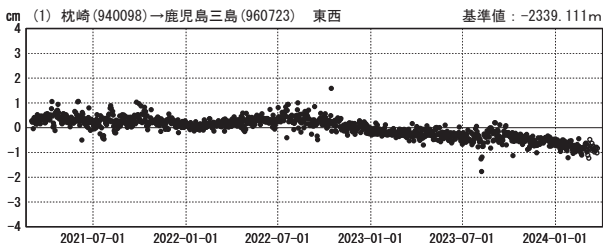
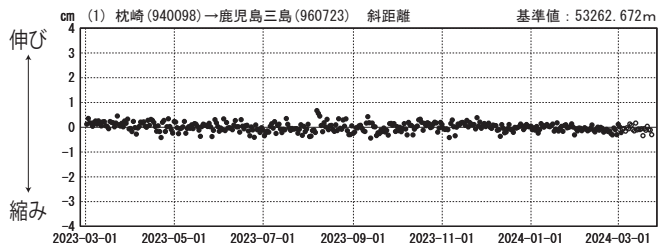
成分変化グラフ

期間: 2021-03-01~2024-03-23 JST



成分変化グラフ

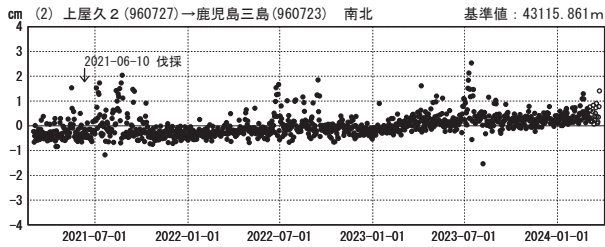
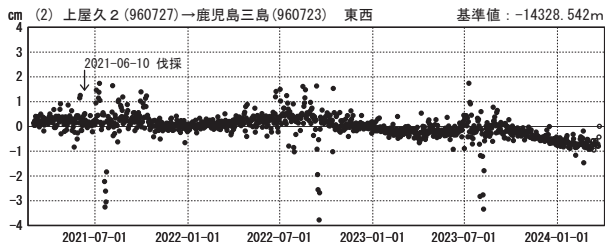
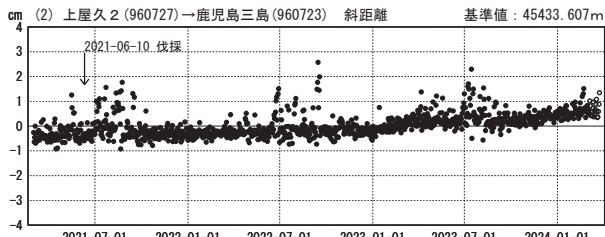
期間: 2023-03-01~2024-03-23 JST



●— [F5:最終解] ○— [R5:速報解]

成分変化グラフ

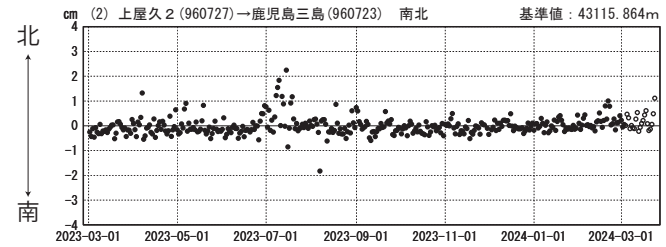
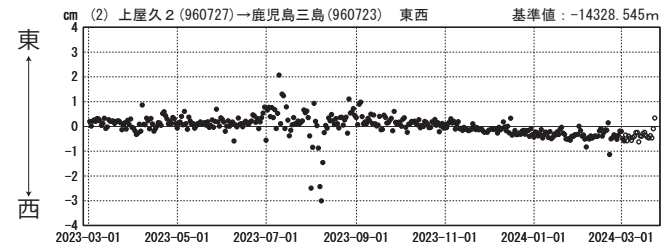
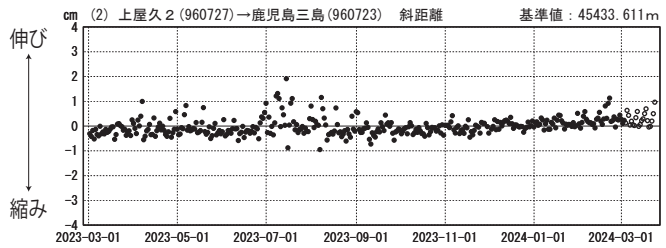
期間：2021-03-01～2024-03-23 JST



●---[F5:最終解] ○---[R5:速報解]

成分変化グラフ

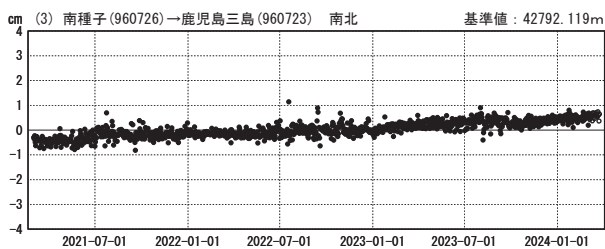
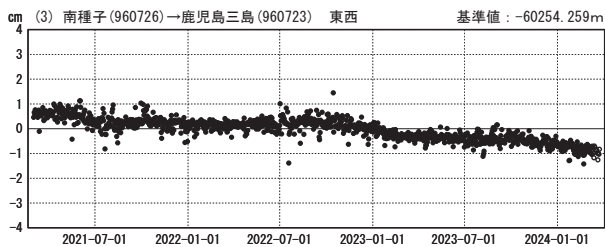
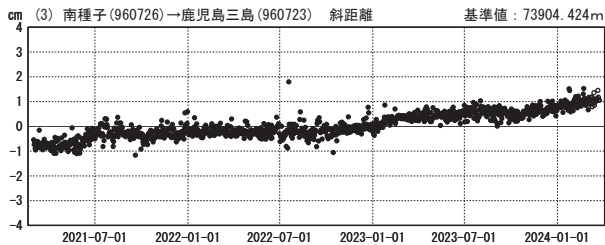
期間：2023-03-01～2024-03-23 JST



国土地理院

成分変化グラフ

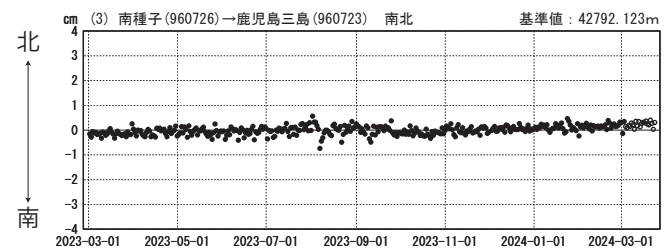
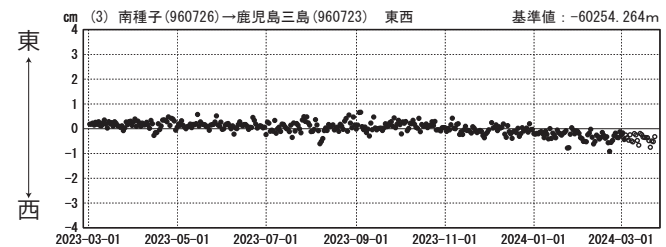
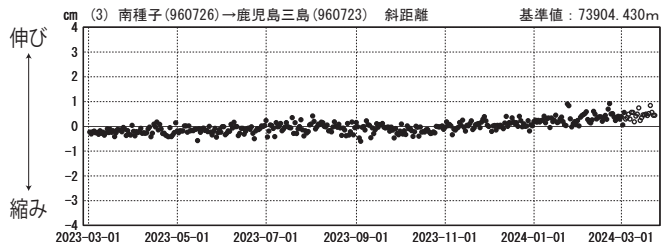
期間：2021-03-01～2024-03-23 JST



●---[F5:最終解] ○---[R5:速報解]

成分変化グラフ

期間：2023-03-01～2024-03-23 JST



国土地理院