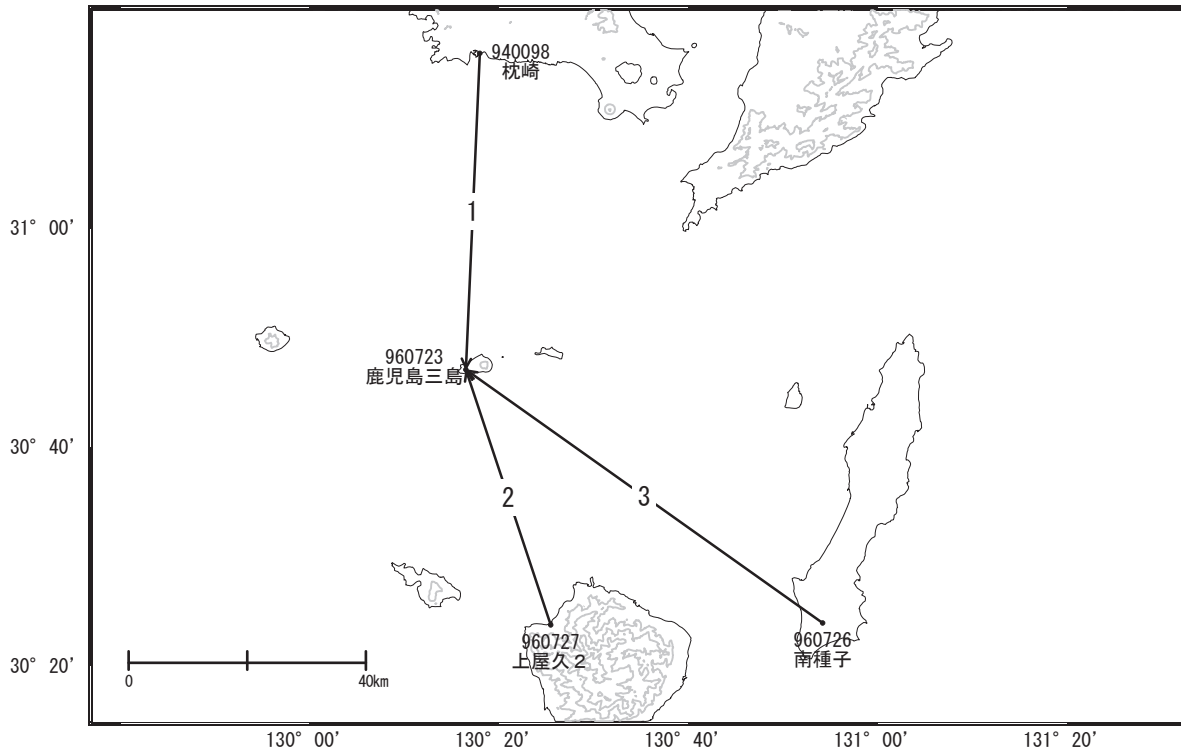


薩摩硫黄島周辺の地殻変動

—GEONET (電子基準点等)による連続観測結果—

「鹿児島三島」で2023年10月頃から西向きの変動が見られます。

薩摩硫黄島周辺 GNSS連続観測基線図

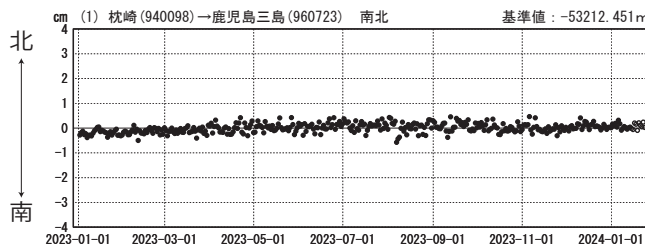
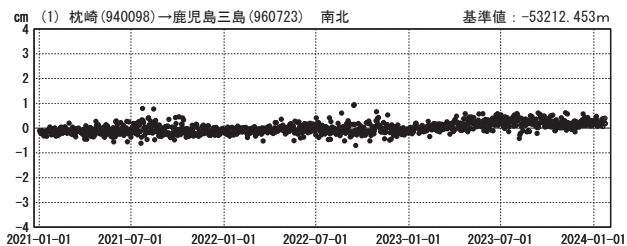
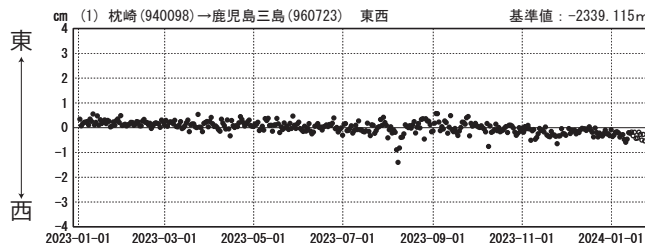
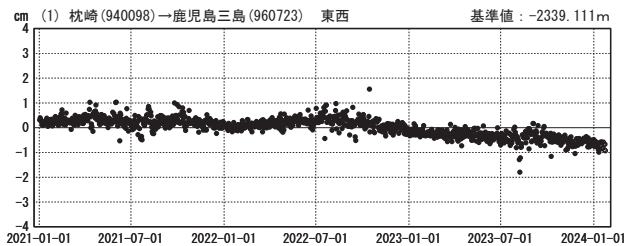
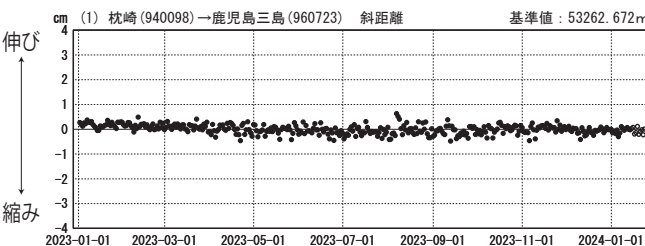
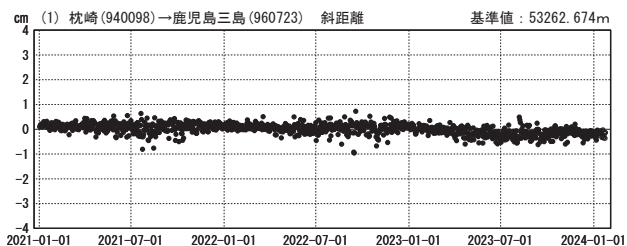


成分変化グラフ

成分変化グラフ

期間: 2021-01-01~2024-01-23 JST

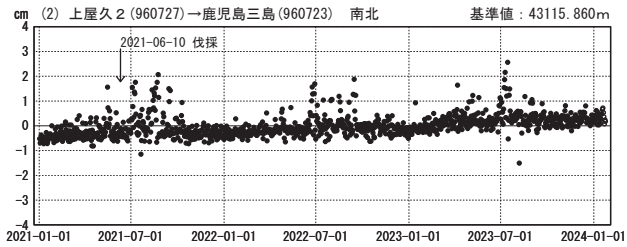
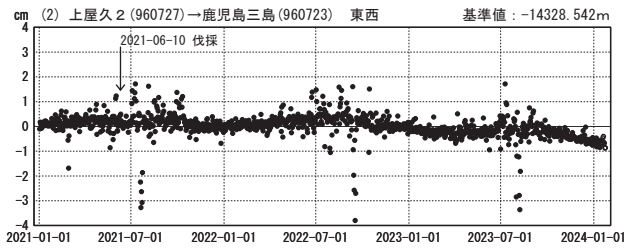
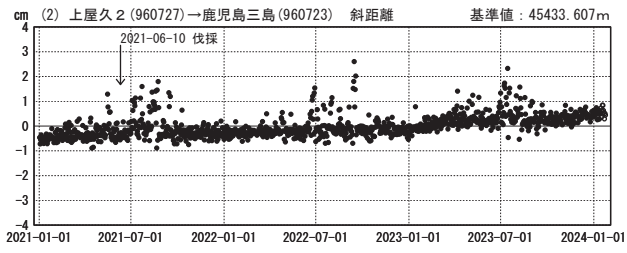
期間: 2023-01-01~2024-01-23 JST



●— [F5:最終解] ○— [R5:速報解]

成分変化グラフ

期間：2021-01-01～2024-01-23 JST

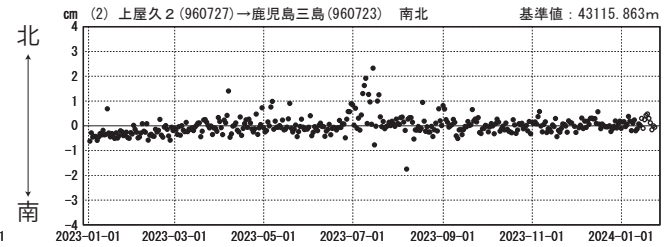
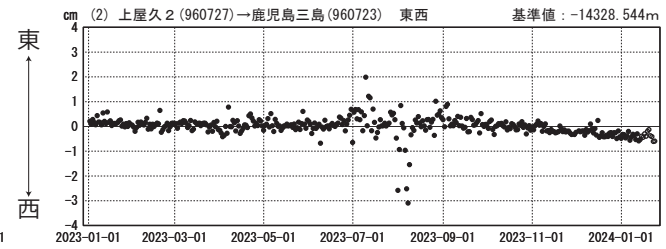
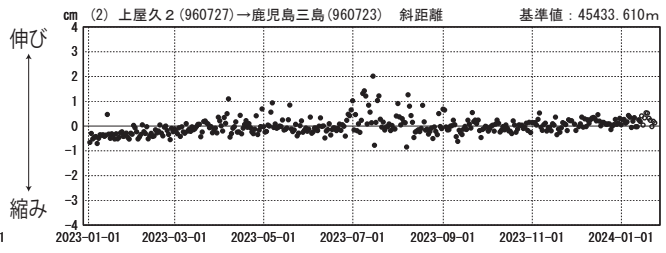


●---[F5:最終解] ○---[R5:速報解]

国土地理院

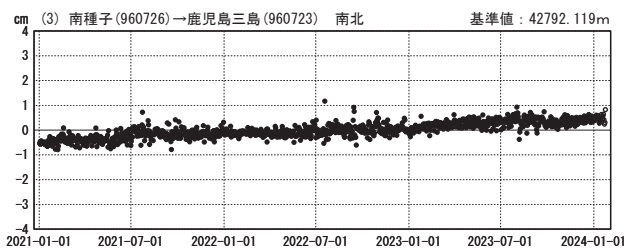
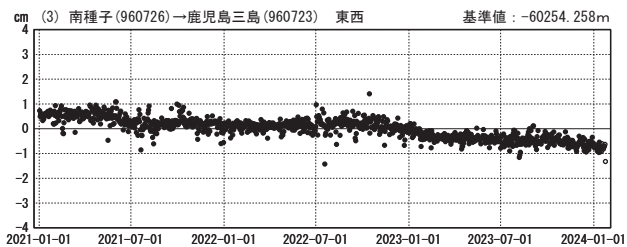
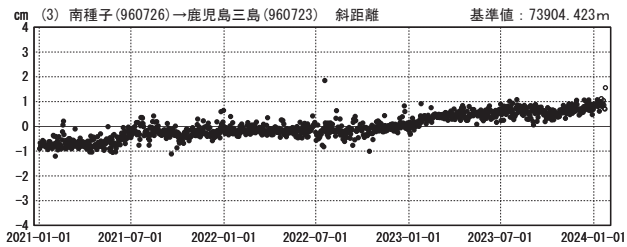
成分変化グラフ

期間：2023-01-01～2024-01-23 JST



成分変化グラフ

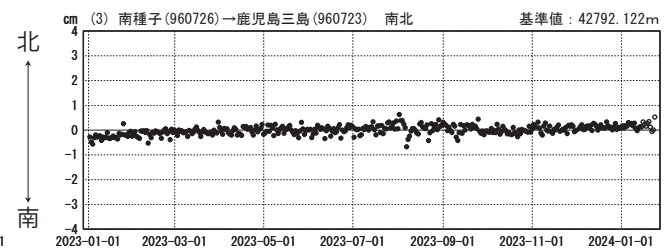
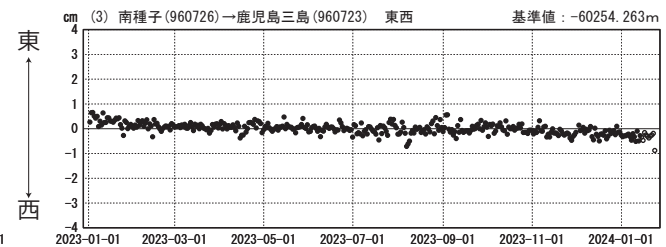
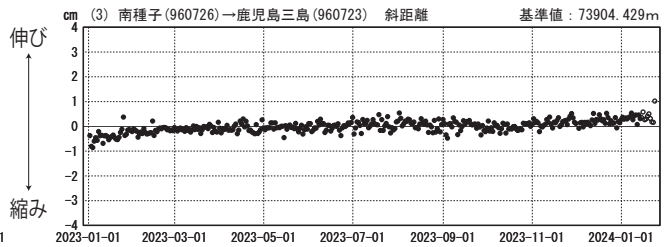
期間：2021-01-01～2024-01-23 JST



●---[F5:最終解] ○---[R5:速報解]

成分変化グラフ

期間：2023-01-01～2024-01-23 JST



国土地理院