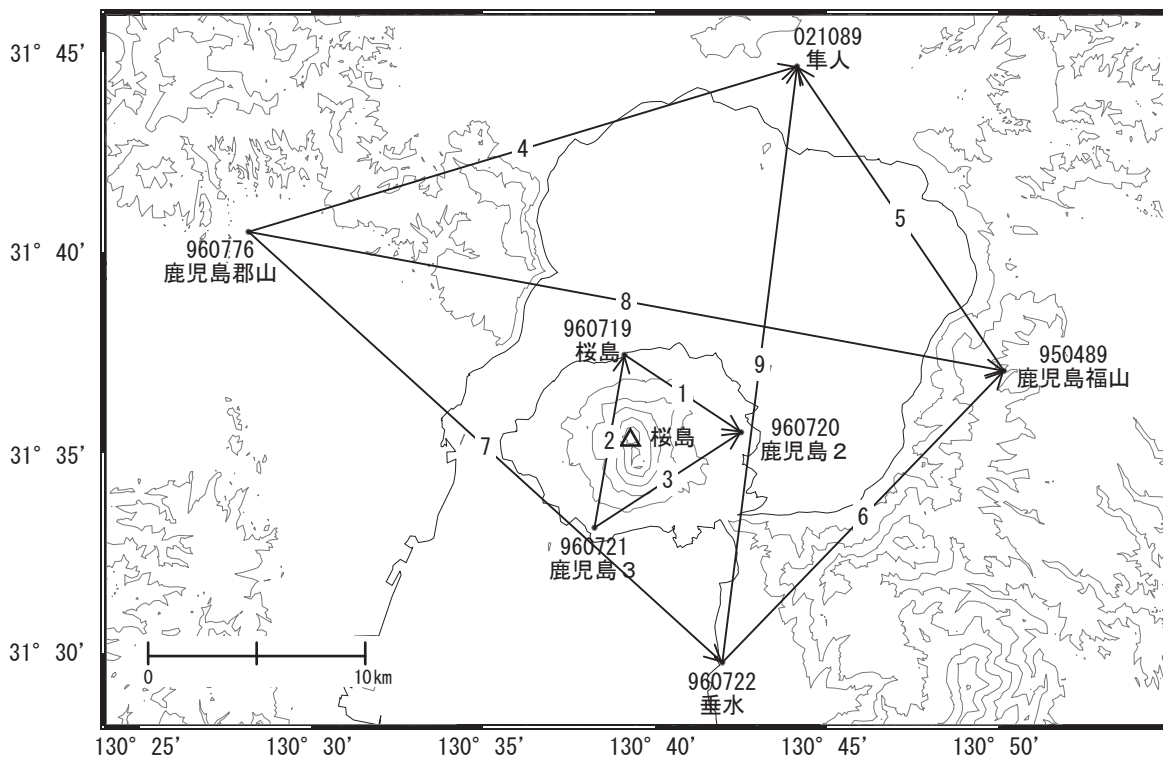


桜島周辺の地殻変動

—GEONET(電子基準点等)による連続観測結果—

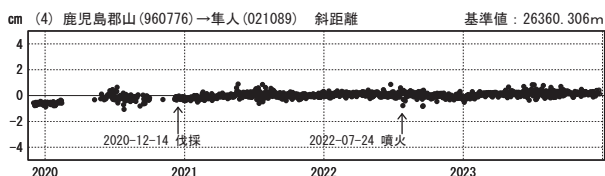
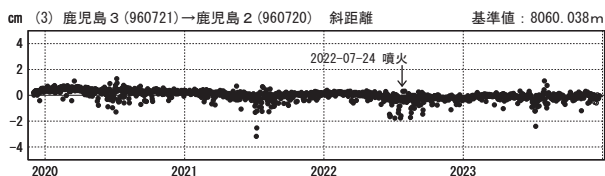
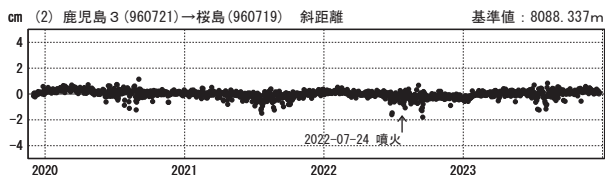
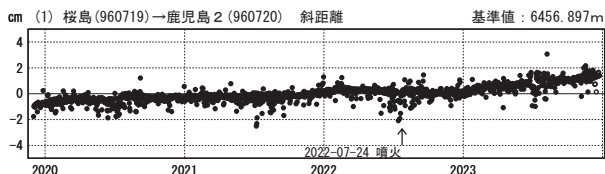
鹿児島(錦江)湾を挟む「鹿児島郡山」-「鹿児島福山」等の基線で2023年9月頃からわずかな伸びが見られます。桜島島内の「桜島」-「鹿児島2」等の基線で2023年10月頃からわずかな伸びが見られます。

桜島周辺 GNSS連続観測基線図(1)



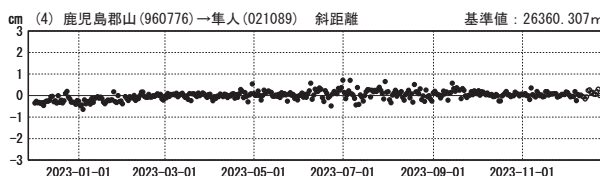
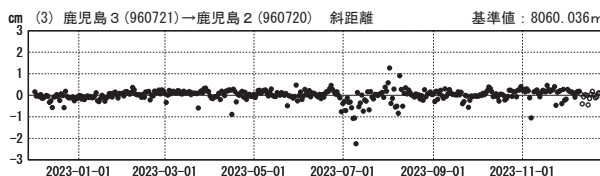
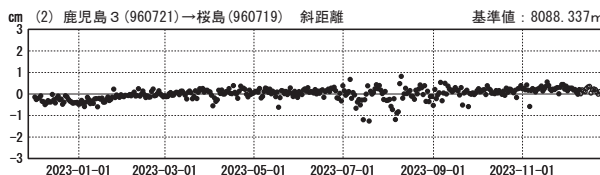
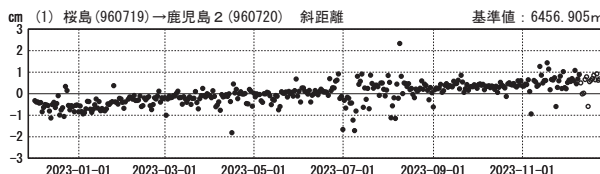
基線変化グラフ

期間: 2019-12-01~2023-12-23 JST



基線変化グラフ

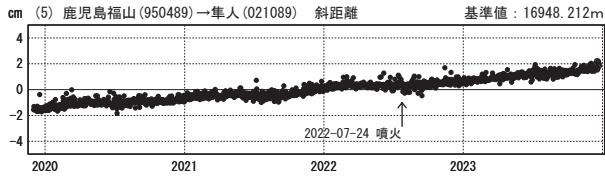
期間: 2022-12-01~2023-12-23 JST



●—[F5:最終解] ○—[R5:速報解]

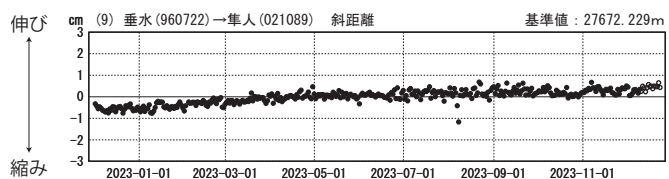
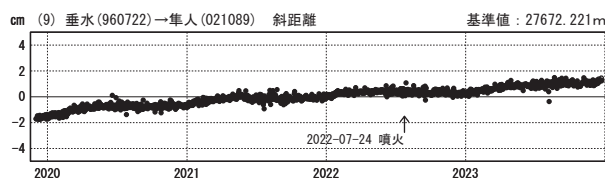
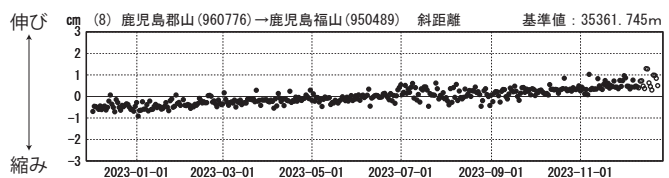
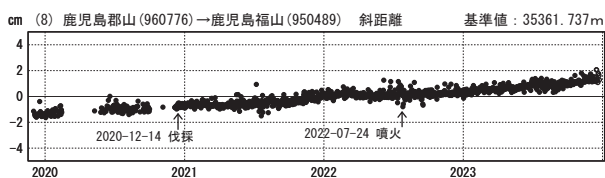
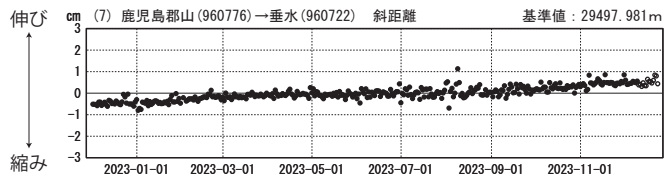
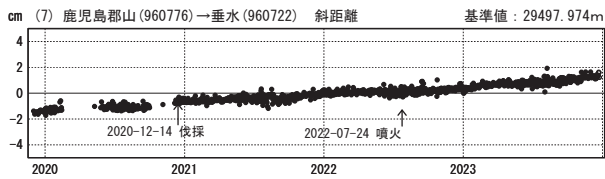
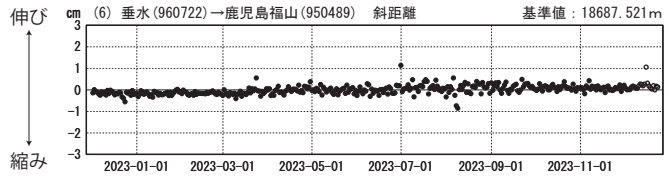
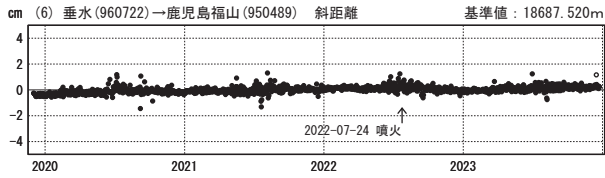
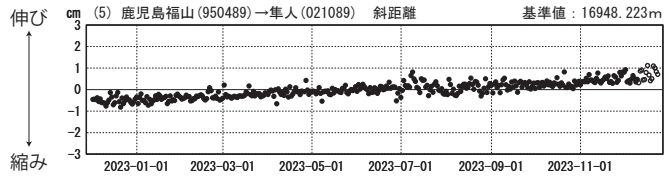
基線変化グラフ

期間：2019-12-01～2023-12-23 JST



基線変化グラフ

期間：2022-12-01～2023-12-23 JST

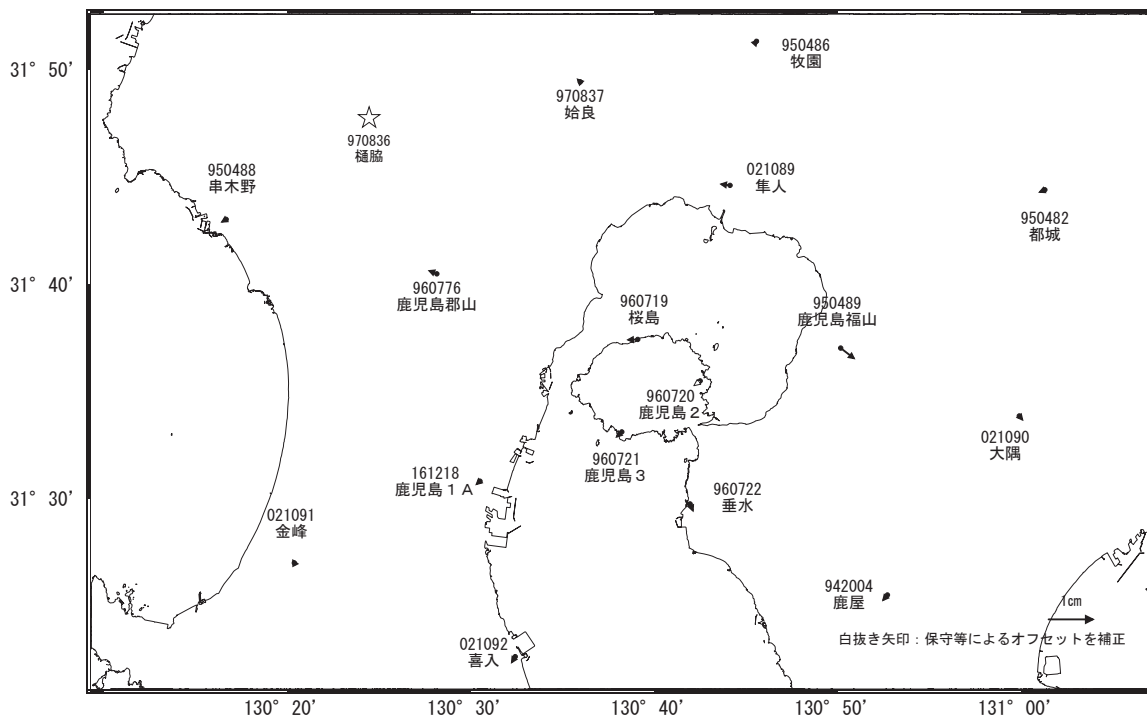


●—[F5:最終解] ○—[R5:速報解]

国土地理院

地殻変動 (2023年9月～2023年12月)

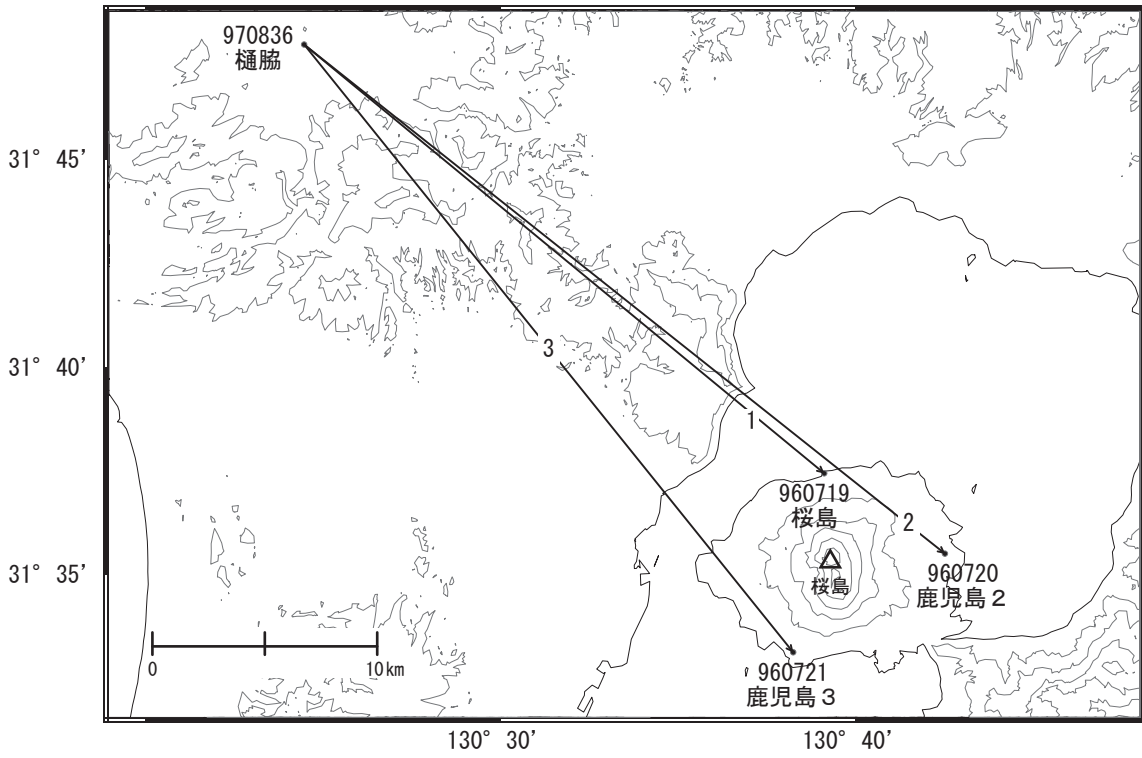
基準期間：2023-09-14～2023-09-23 [F5:最終解]
比較期間：2023-12-14～2023-12-23 [R5:速報解]



☆ 固定局：樋脇(970836)

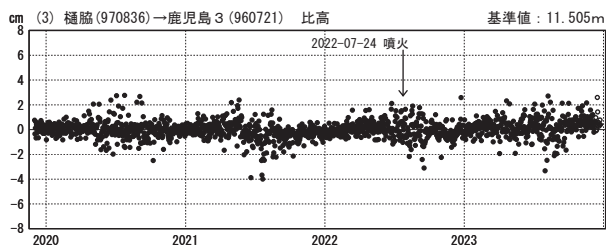
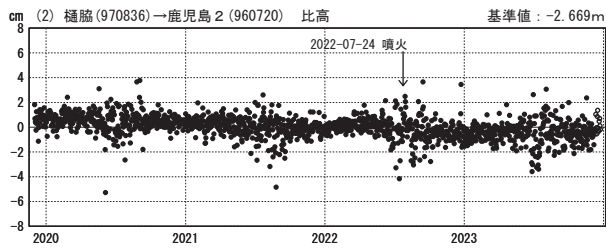
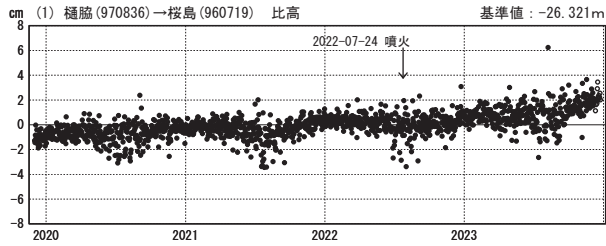
国土地理院

桜島周辺 GNSS連続観測基線図(2)



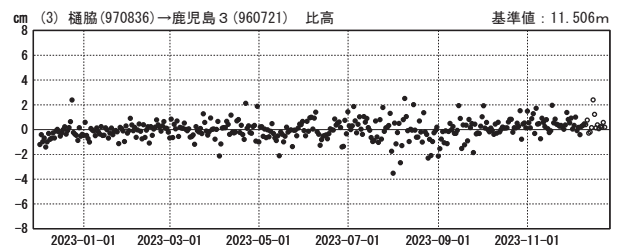
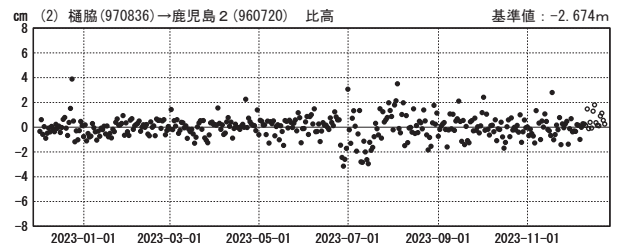
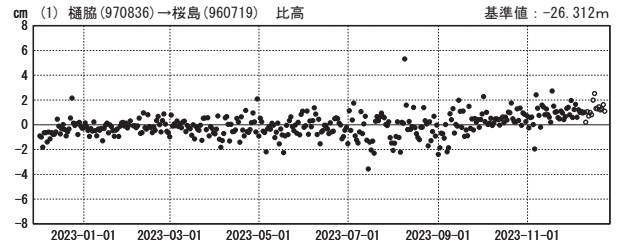
比高変化グラフ

期間：2019-12-01～2023-12-23 JST



比高変化グラフ

期間：2022-12-01～2023-12-23 JST



●—[F5:最終解] ○—[R5:速報解]