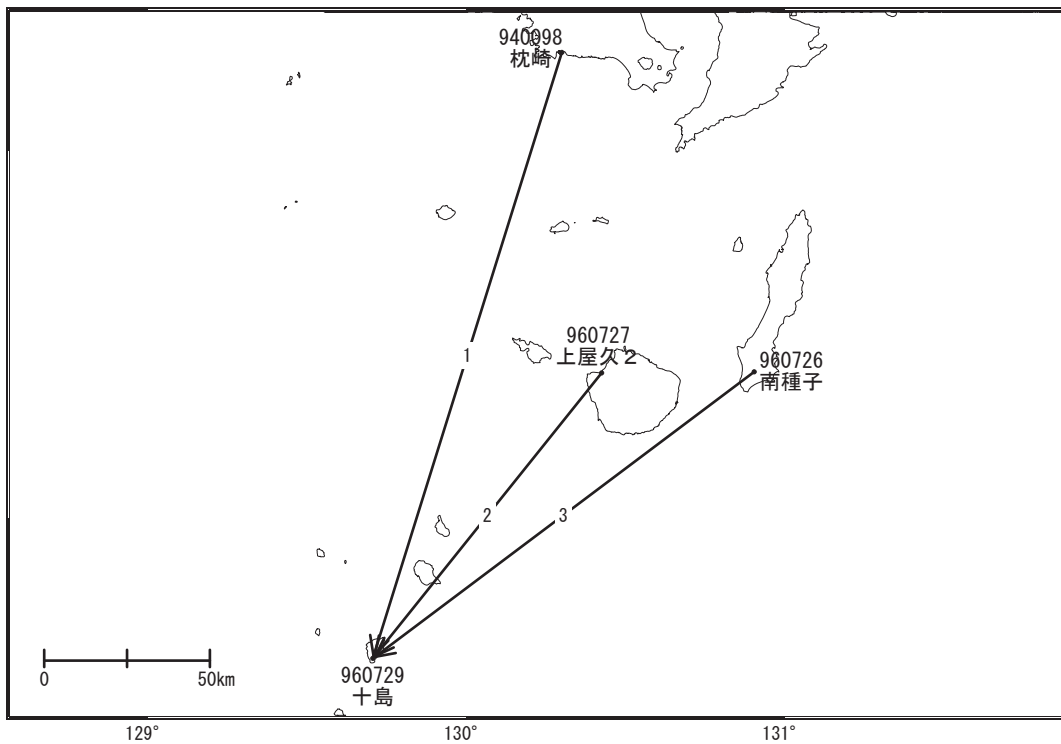


諏訪之瀬島周辺の地殻変動

—GEONET(電子基準点等)による連続観測結果—

顕著な地殻変動は観測されていません。

諏訪之瀬島周辺 GNSS連続観測基線図

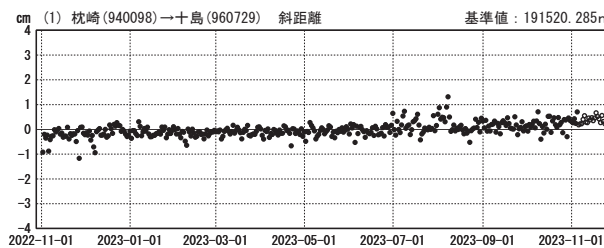
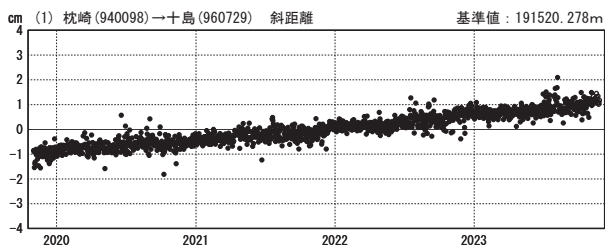


成分変化グラフ

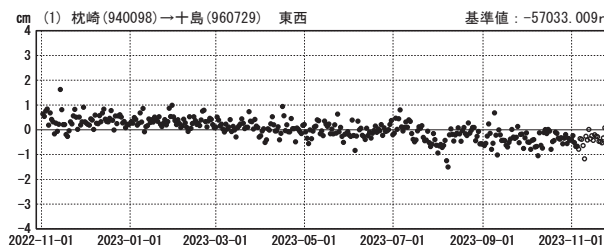
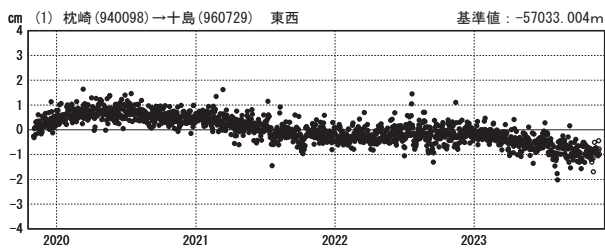
成分変化グラフ

期間: 2019-11-01~2023-11-25 JST

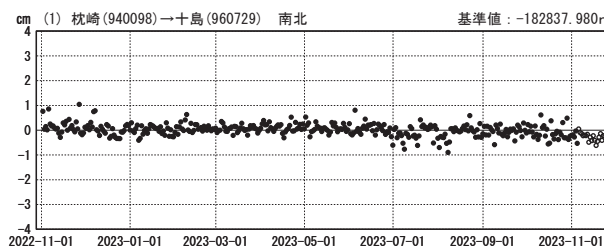
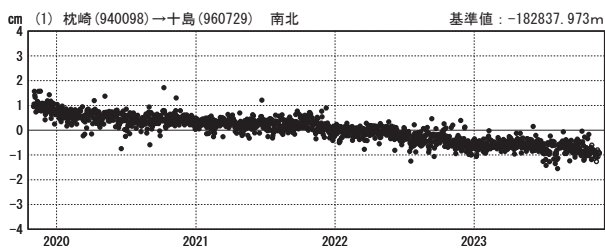
期間: 2022-11-01~2023-11-25 JST



伸び
↓
縮み



東
↑
↓
西

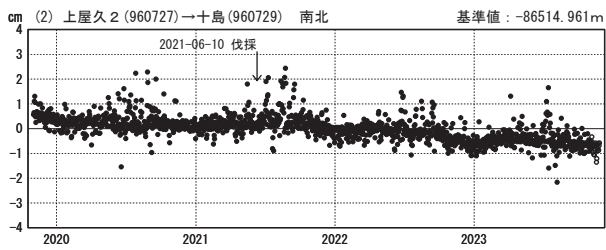
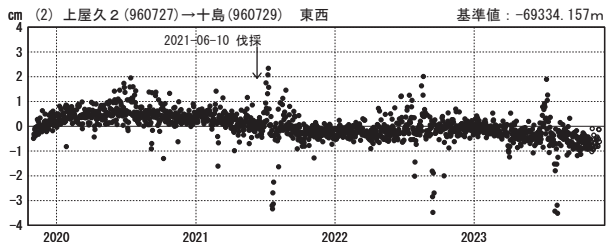
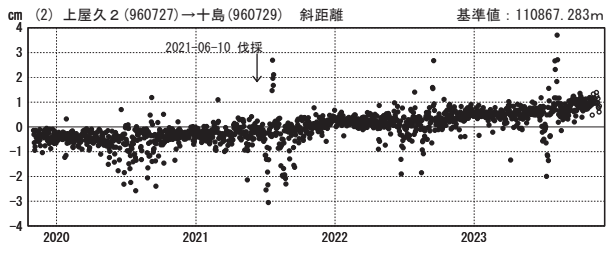


北
↑
↓
南

●—[F5:最終解] ○—[R5:速報解]

成分変化グラフ

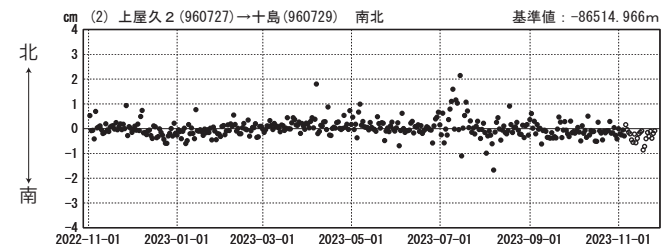
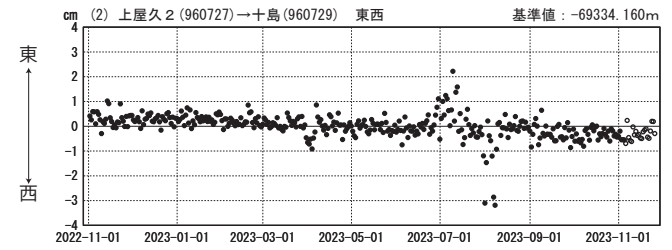
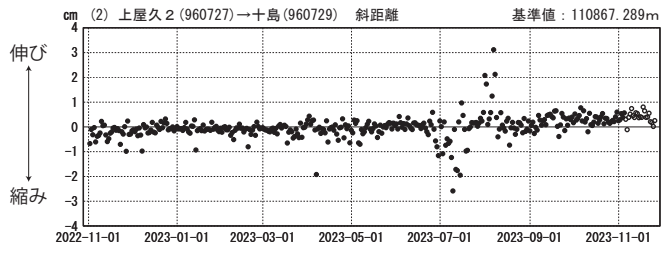
期間：2019-11-01～2023-11-25 JST



●— [F5:最終解] ○— [R5:速報解]

成分変化グラフ

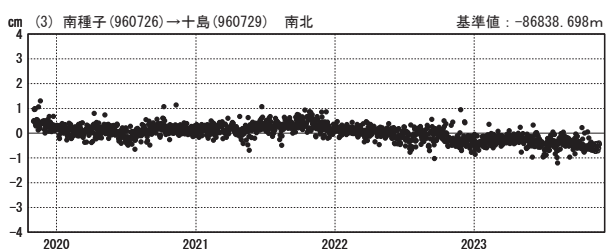
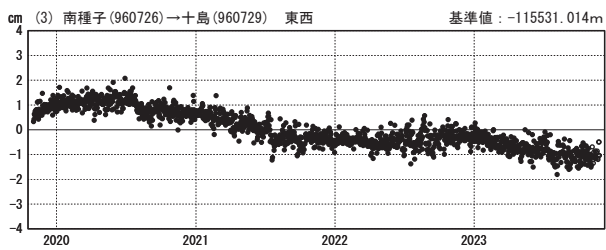
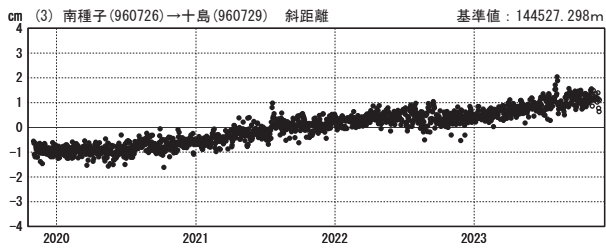
期間：2022-11-01～2023-11-25 JST



国土地理院

成分変化グラフ

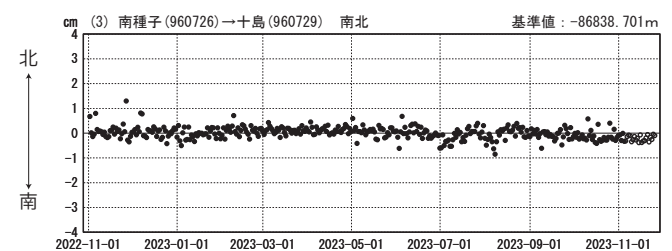
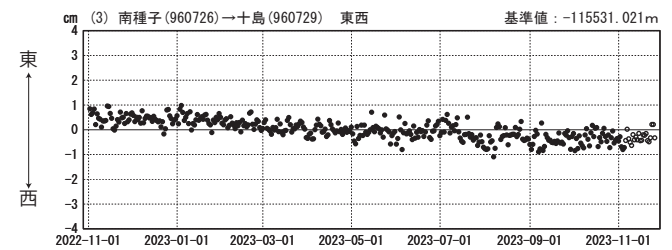
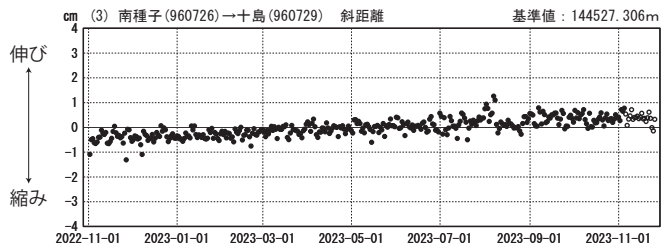
期間：2019-11-01～2023-11-25 JST



●— [F5:最終解] ○— [R5:速報解]

成分変化グラフ

期間：2022-11-01～2023-11-25 JST



国土地理院