

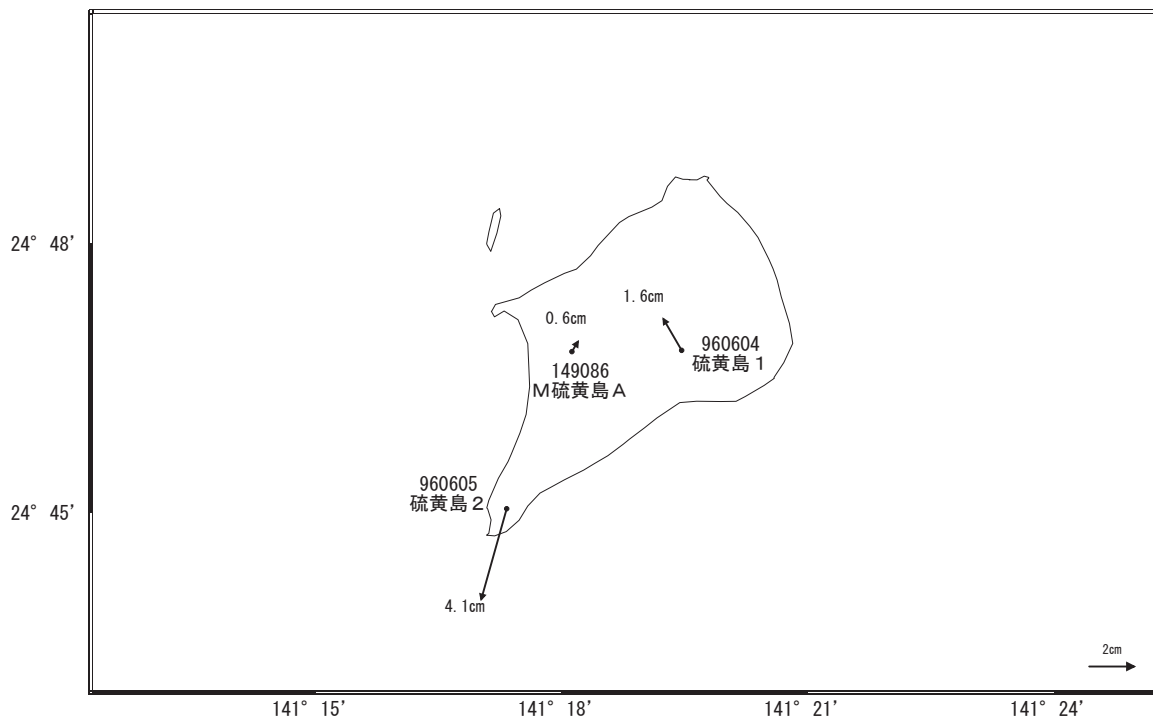
いおう とう
硫黄島周辺の地殻変動

—GEONET(電子基準点等)による連続観測結果—

「硫黄島1」及び「M硫黄島A」で隆起が、「硫黄島2」で南向きの変動が継続しています。

地殻変動(水平)

基準期間: 2023/02/16~2023/02/25[F5:最終解]
 比較期間: 2023/03/16~2023/03/25[R5:速報解]

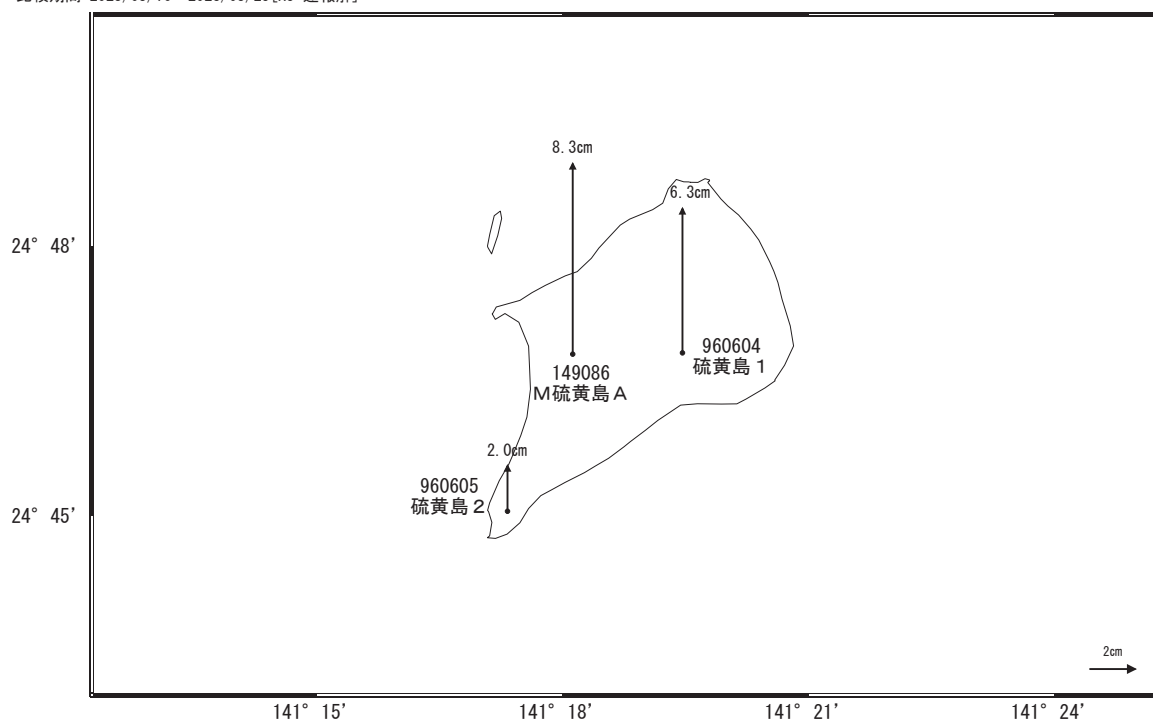


☆ 固定局: 父島 A (052007)

国土地理院

地殻変動(上下)

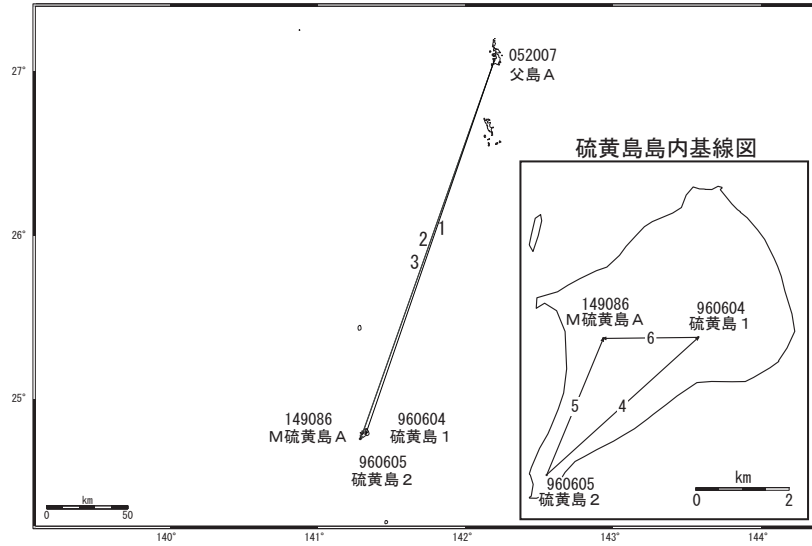
基準期間: 2023/02/16~2023/02/25[F5:最終解]
 比較期間: 2023/03/16~2023/03/25[R5:速報解]



☆ 固定局: 父島 A (052007)

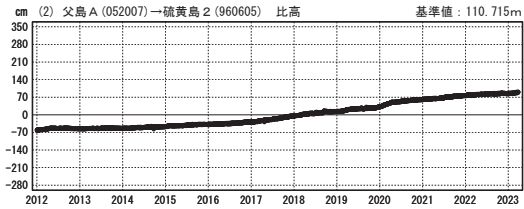
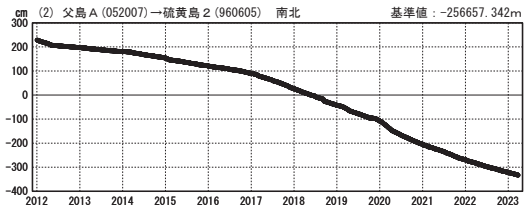
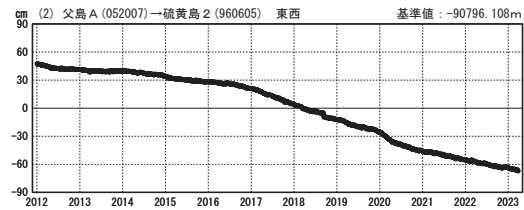
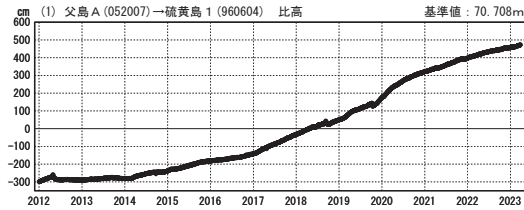
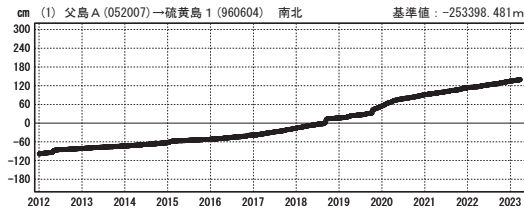
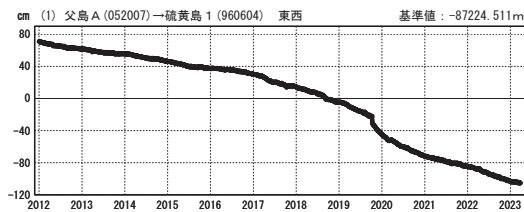
国土地理院

硫黄島周辺 GNSS連続観測基線図



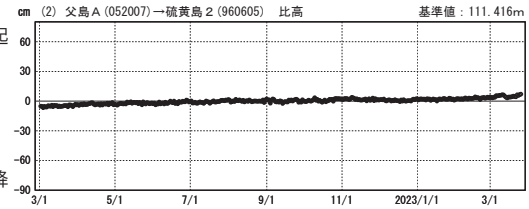
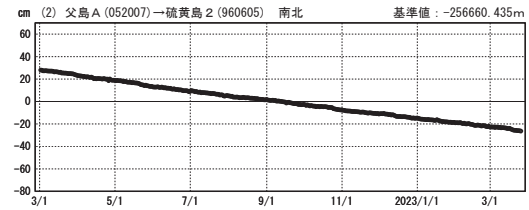
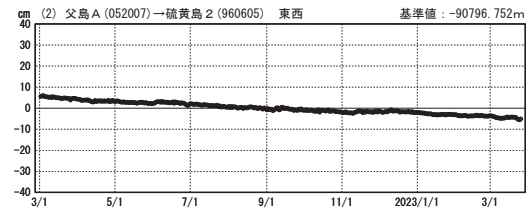
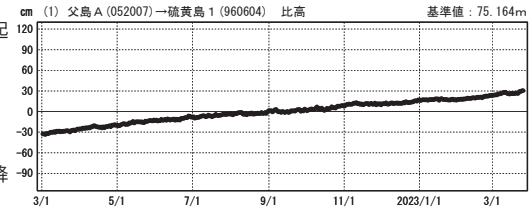
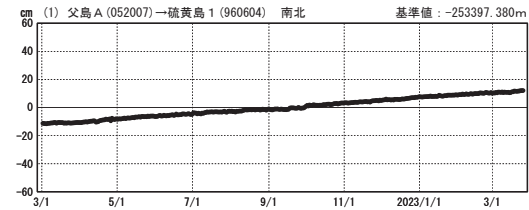
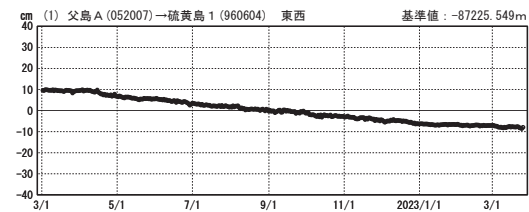
成分変化グラフ

期間：2012/01/01～2023/03/25 JST



成分変化グラフ

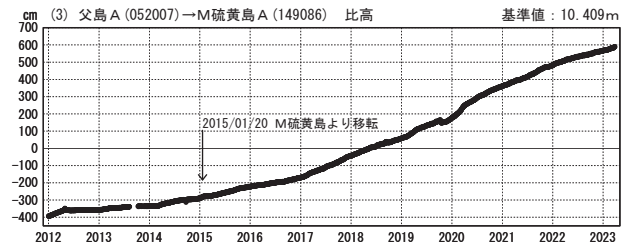
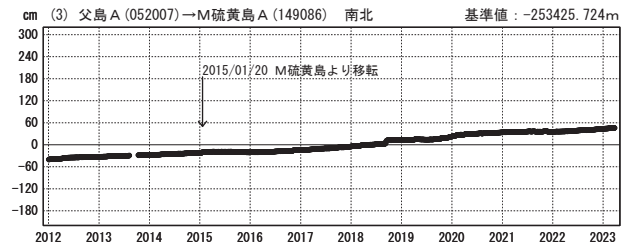
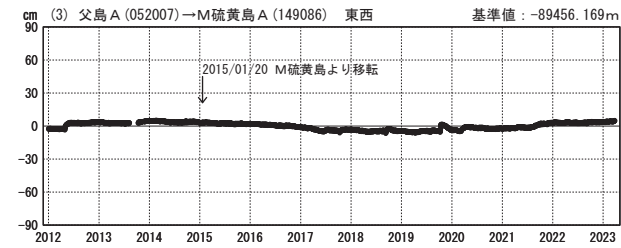
期間：2022/03/01～2023/03/25 JST



●— [F5:最終解] ○— [R5:速報解]

成分変化グラフ

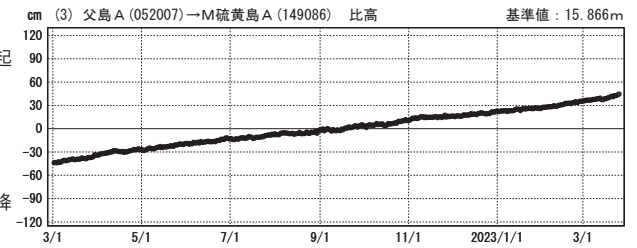
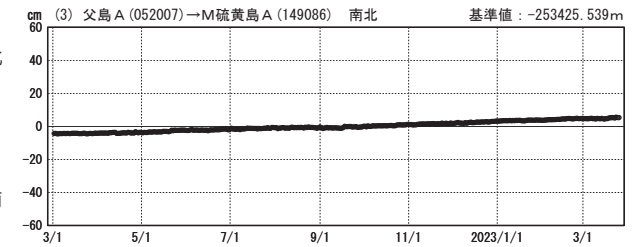
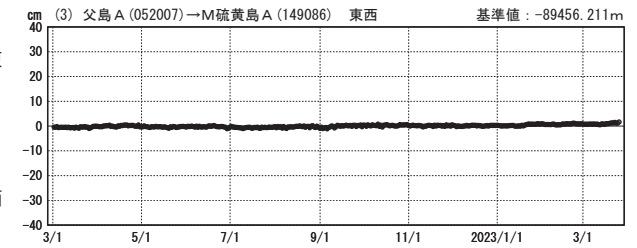
期間：2012/01/01～2023/03/25 JST



●---[F5:最終解] ○---[R5:速報解]

成分変化グラフ

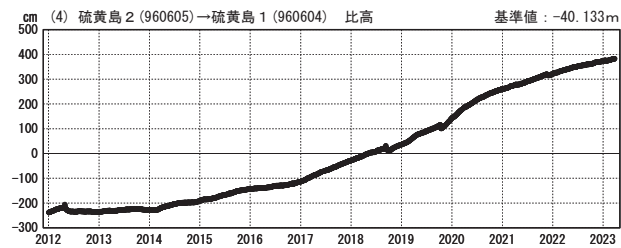
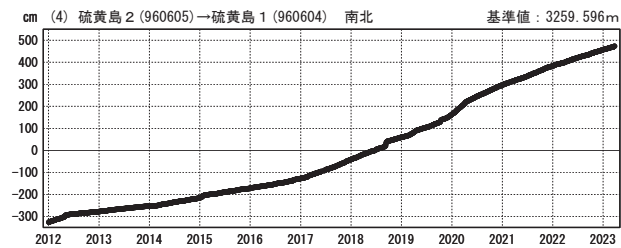
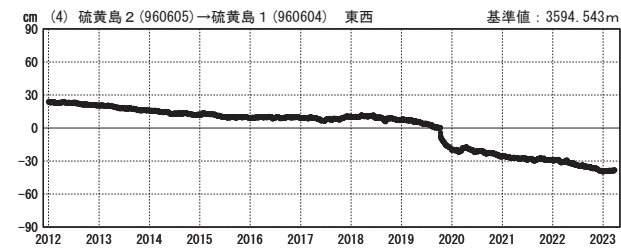
期間：2022/03/01～2023/03/25 JST



国土地理院

成分変化グラフ

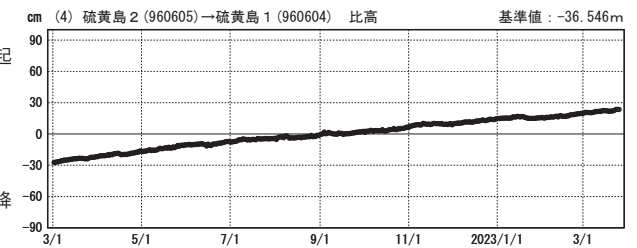
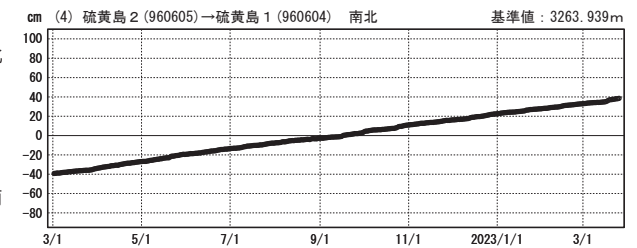
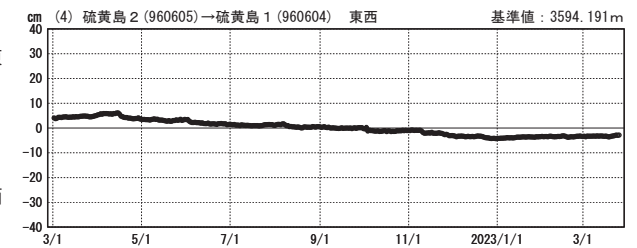
期間：2012/01/01～2023/03/25 JST



●---[F5:最終解] ○---[R5:速報解]

成分変化グラフ

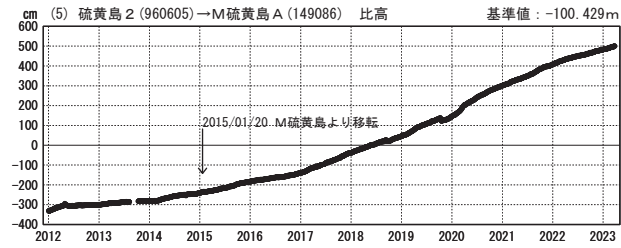
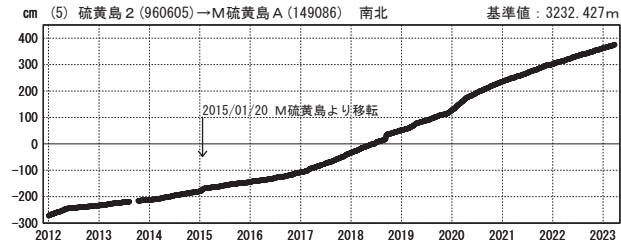
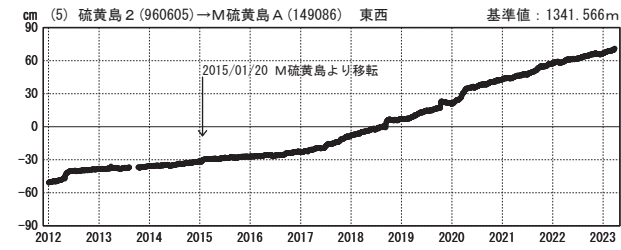
期間：2022/03/01～2023/03/25 JST



国土地理院

成分変化グラフ

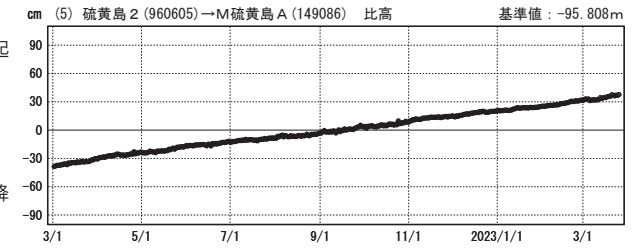
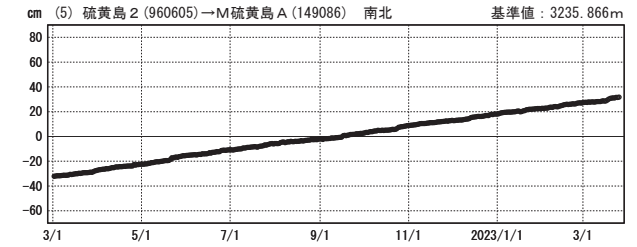
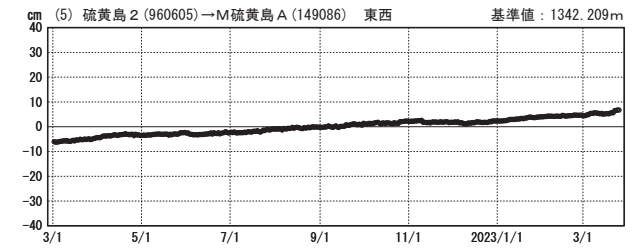
期間：2012/01/01~2023/03/25 JST



●---[F5:最終解] ○---[R5:速報解]

成分変化グラフ

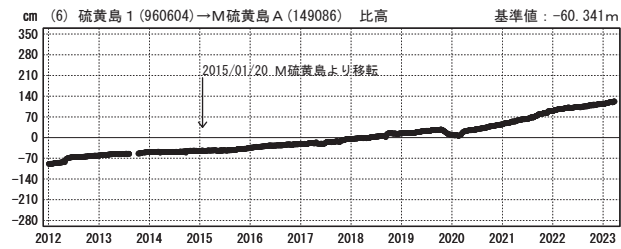
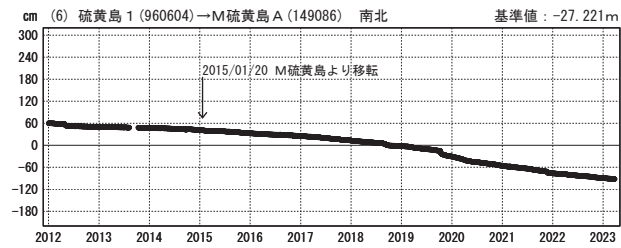
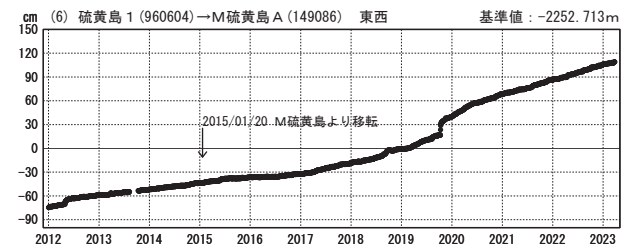
期間：2022/03/01~2023/03/25 JST



国土地理院

成分変化グラフ

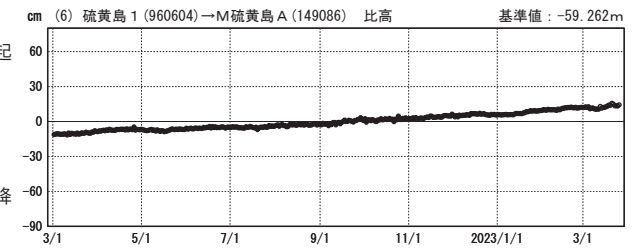
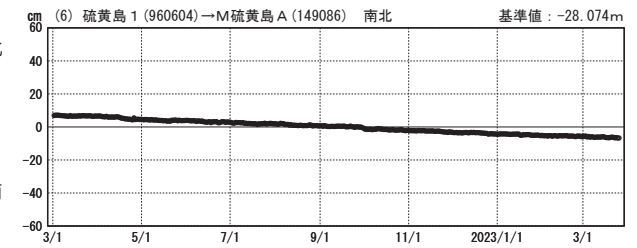
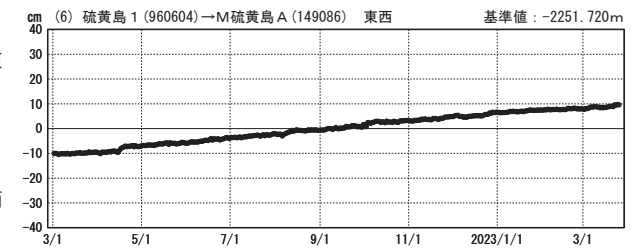
期間：2012/01/01~2023/03/25 JST



●---[F5:最終解] ○---[R5:速報解]

成分変化グラフ

期間：2022/03/01~2023/03/25 JST



国土地理院