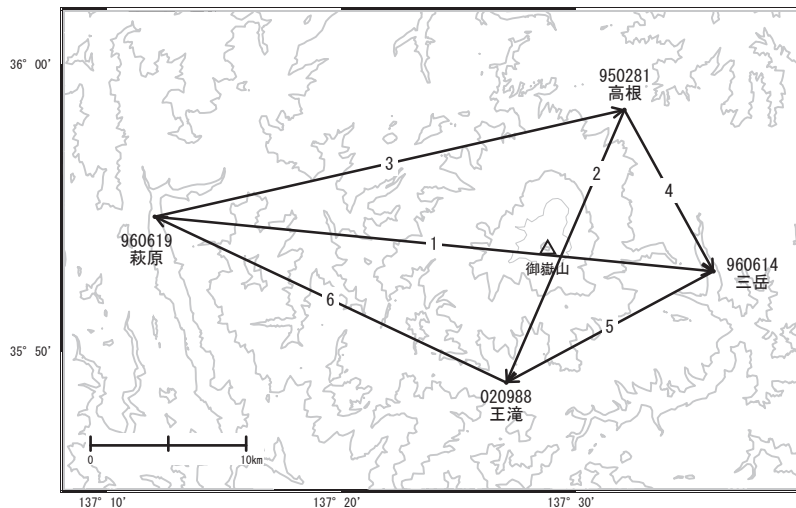


御嶽山周辺の地殻変動

—GEONET (電子基準点等) による連続観測結果—

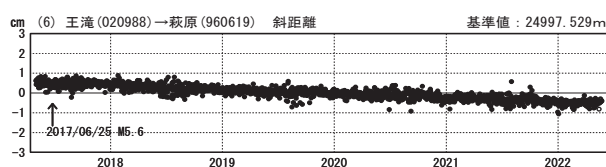
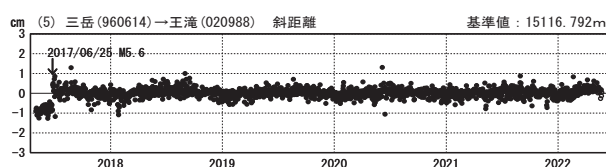
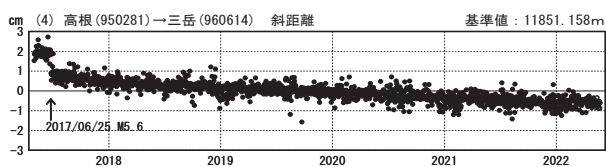
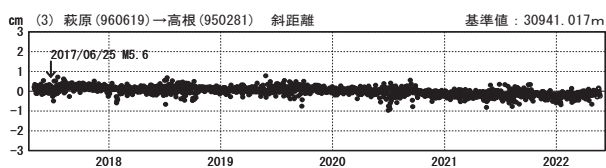
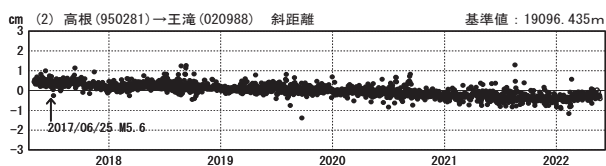
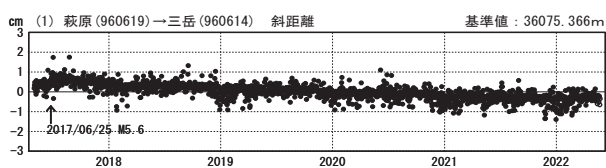
「高根」－「王滝」等の基線で2022年2月頃から見られていたわずかな伸びは、2022年4月頃から停滞しています。

御嶽山周辺 GNSS連続観測基線図



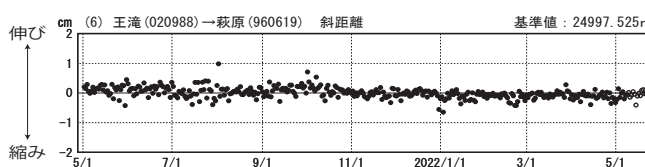
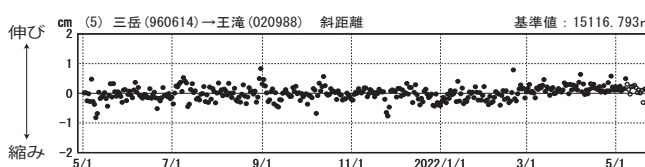
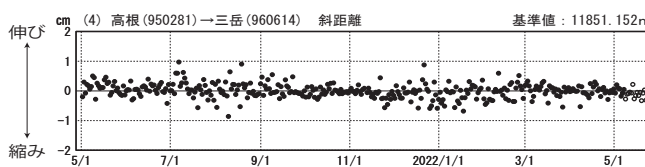
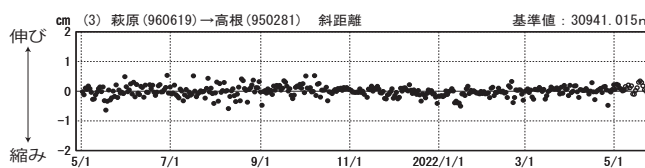
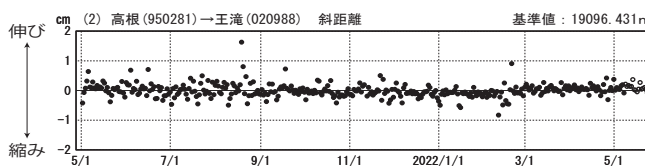
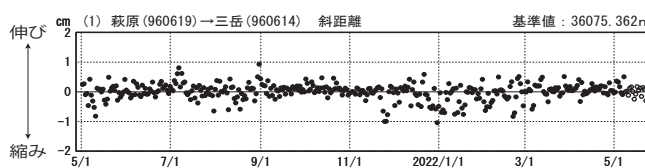
基線変化グラフ

期間: 2017/05/01~2022/05/23 JST



基線変化グラフ

期間: 2021/05/01~2022/05/23 JST



●—[F5:最終解] ○—[R5:速報解]