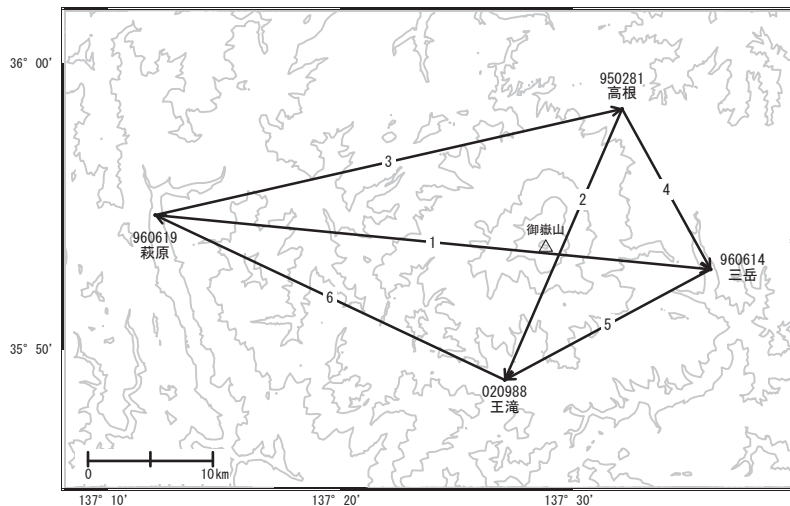


御嶽山周辺の地殻変動

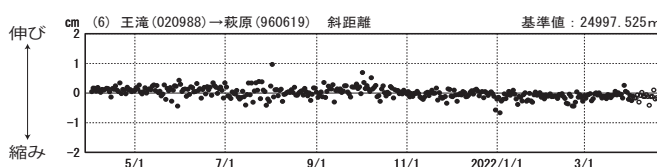
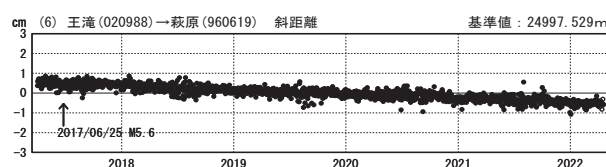
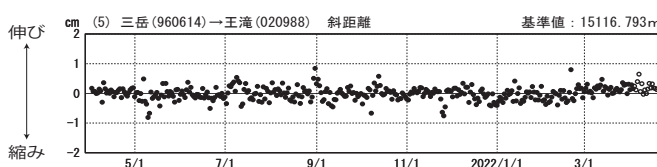
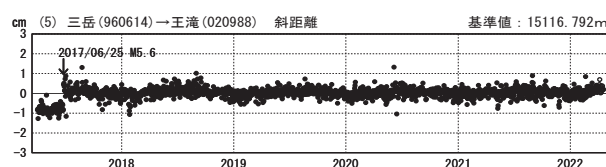
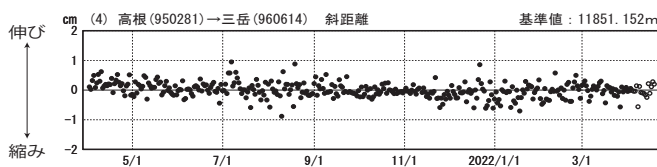
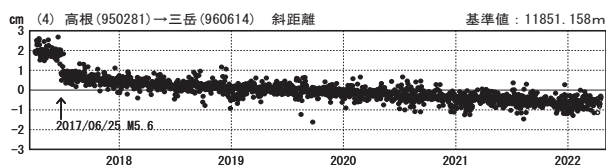
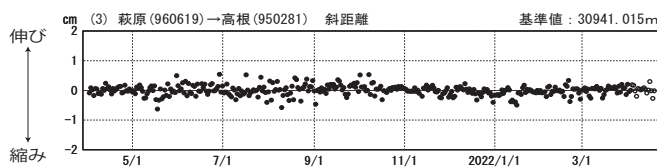
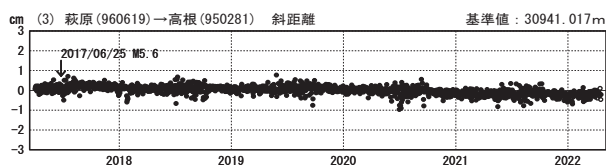
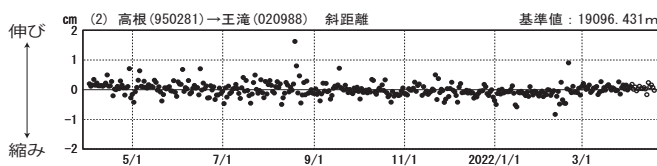
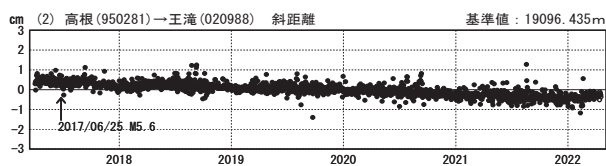
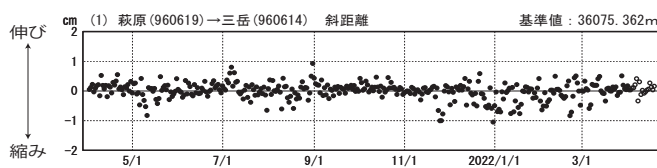
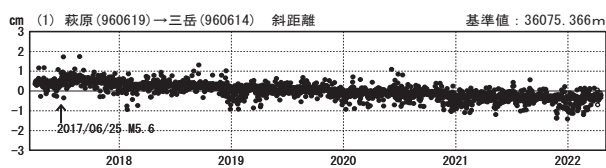
—GEONET(電子基準点等)による連続観測結果—

「高根」－「王滝」等の基線で2022年2月頃からわずかな伸びが見られます。

御嶽山周辺 GNSS連続観測基線図



期間：2017/04/01～2022/04/18 JST



●—[F5:最終解] ○—[R5:速報解]