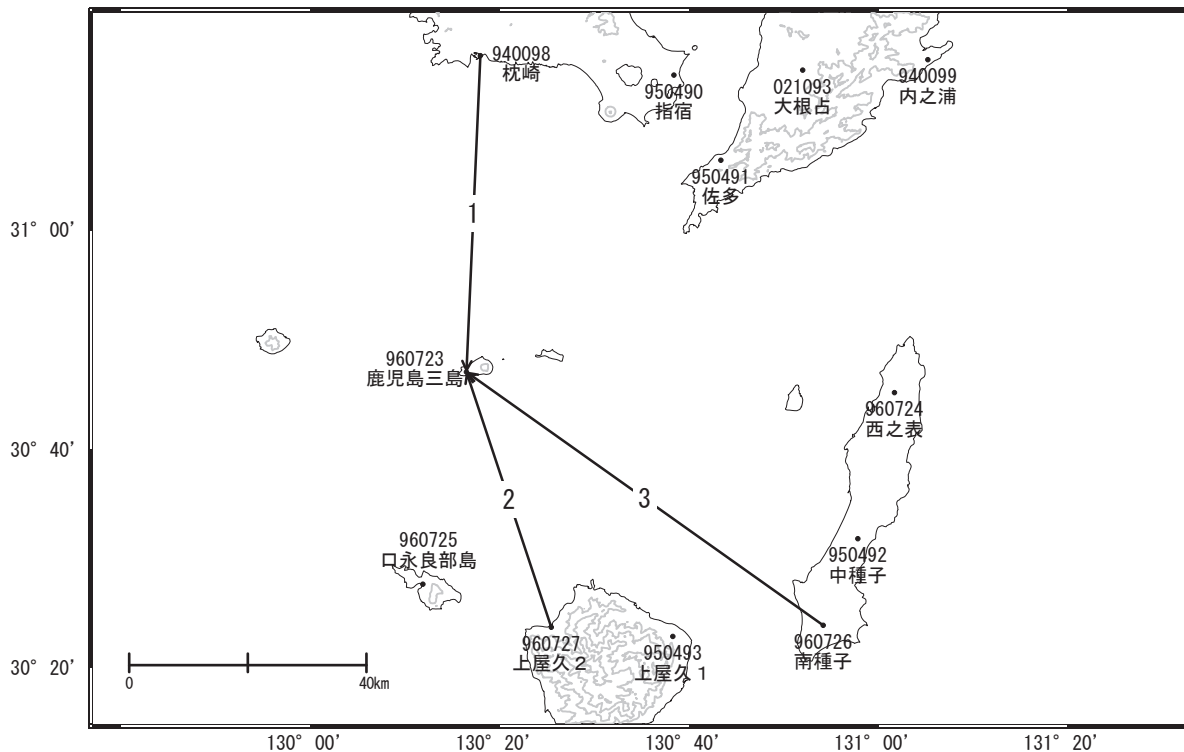


# 薩摩硫黄島周辺の地殻変動

—GEONET(電子基準点等)による連続観測結果—

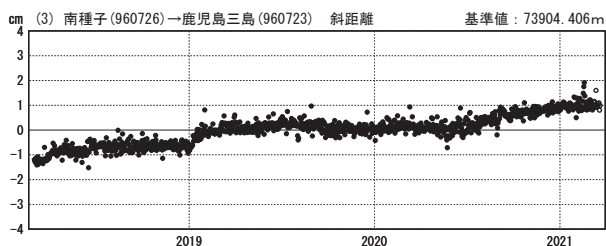
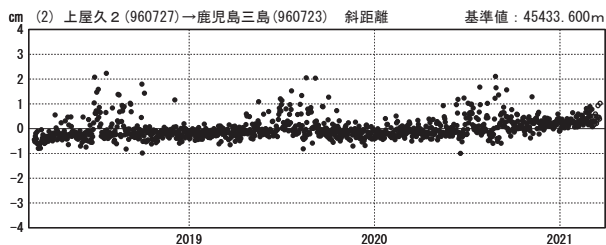
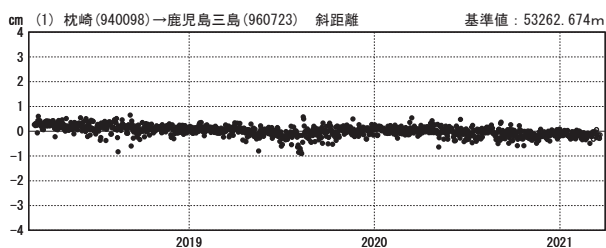
顕著な地殻変動は観測されていません。

薩摩硫黄島周辺 GNSS連続観測基線図



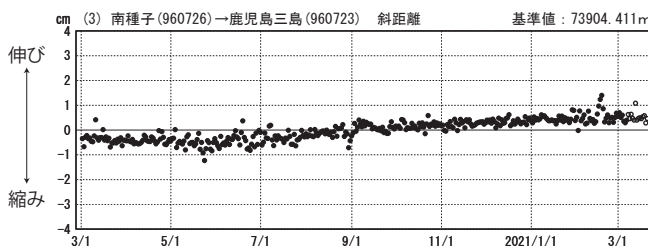
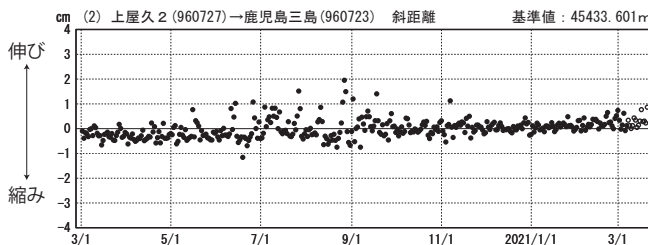
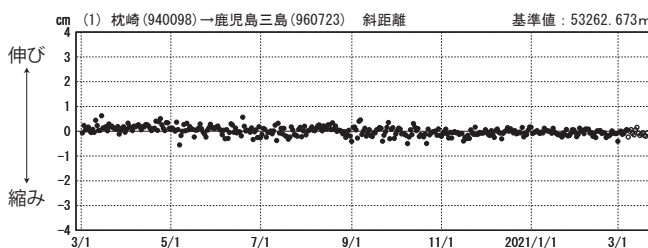
基線変化グラフ

期間: 2018/03/01~2021/03/20 JST



基線変化グラフ

期間: 2020/03/01~2021/03/20 JST



●—[F5:最終解] ○—[R5:速報解]