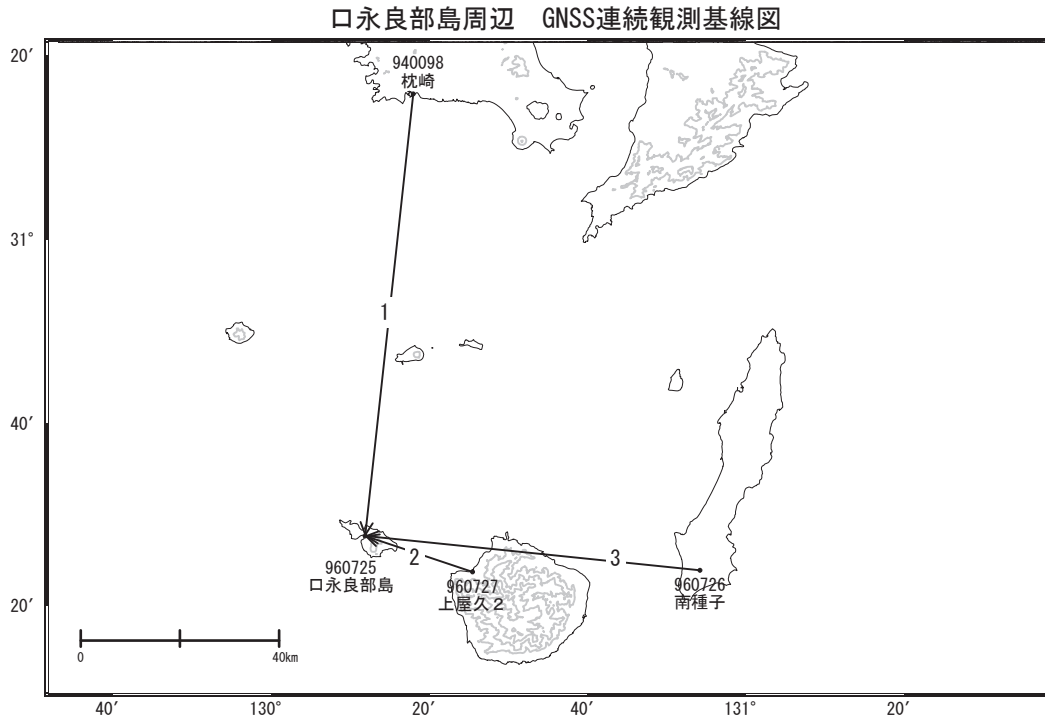


# 口永良部島周辺の地殻変動

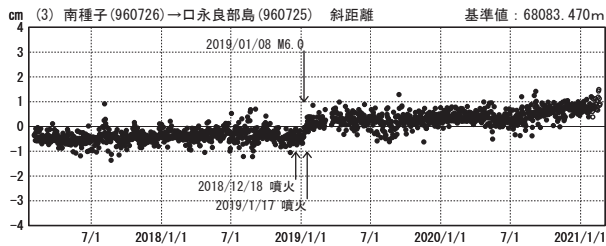
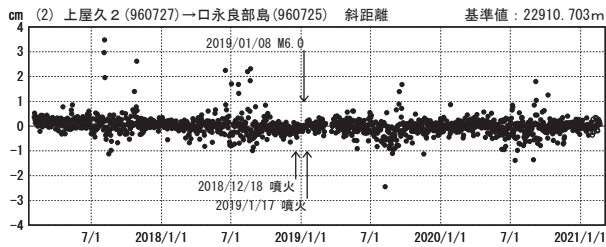
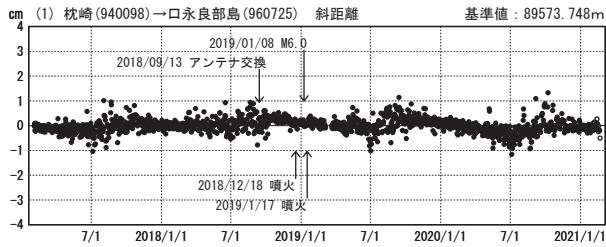
—GEONET(電子基準点等)による連続観測結果—

顕著な地殻変動は観測されていません。



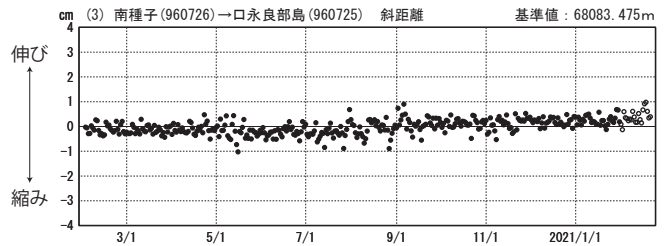
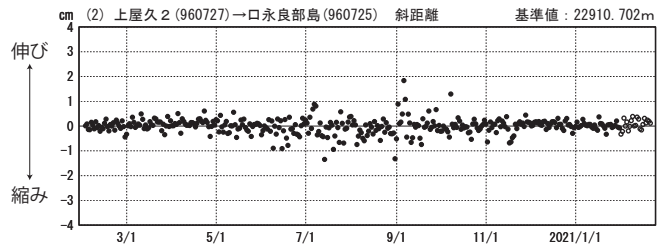
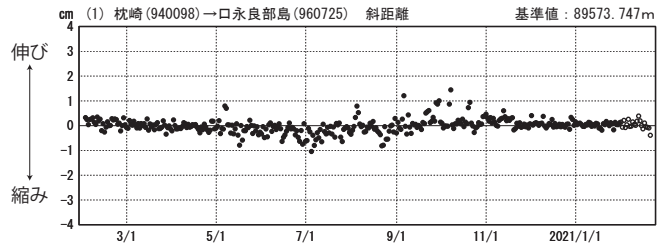
基線変化グラフ

期間: 2017/02/01~2021/02/20 JST



基線変化グラフ

期間: 2020/02/01~2021/02/20 JST



●—[F3:最終解] ○—[R3:速報解]

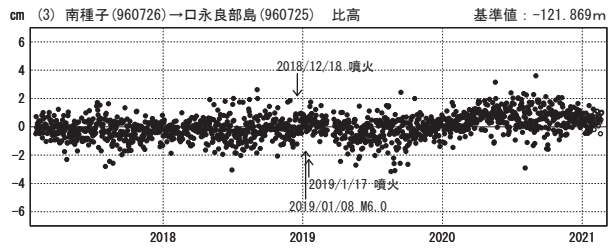
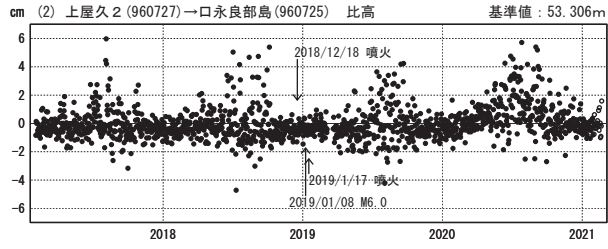
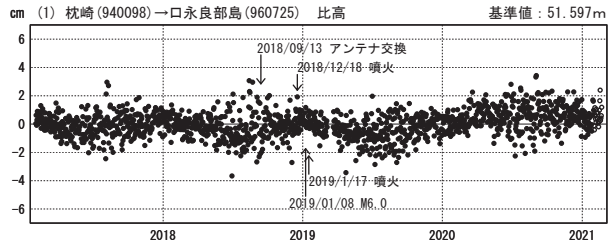
国土地理院

(注) 「口永良部島」について

・2019/3/6~3/20 機器故障のため欠測

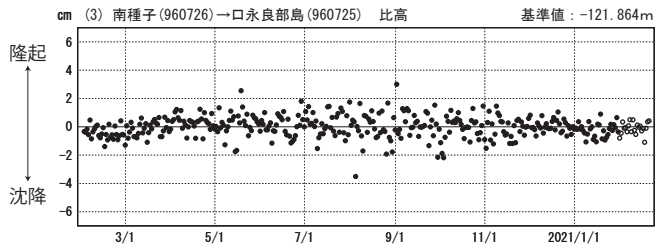
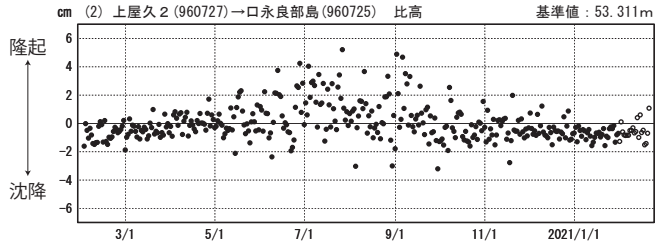
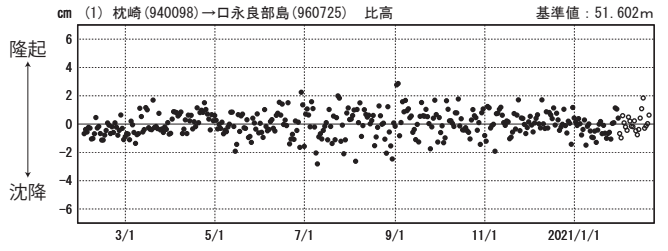
### 比高変化グラフ

期間：2017/02/01~2021/02/20 JST



### 比高変化グラフ

期間：2020/02/01~2021/02/20 JST



●---[F3:最終解] ○---[R3:速報解]