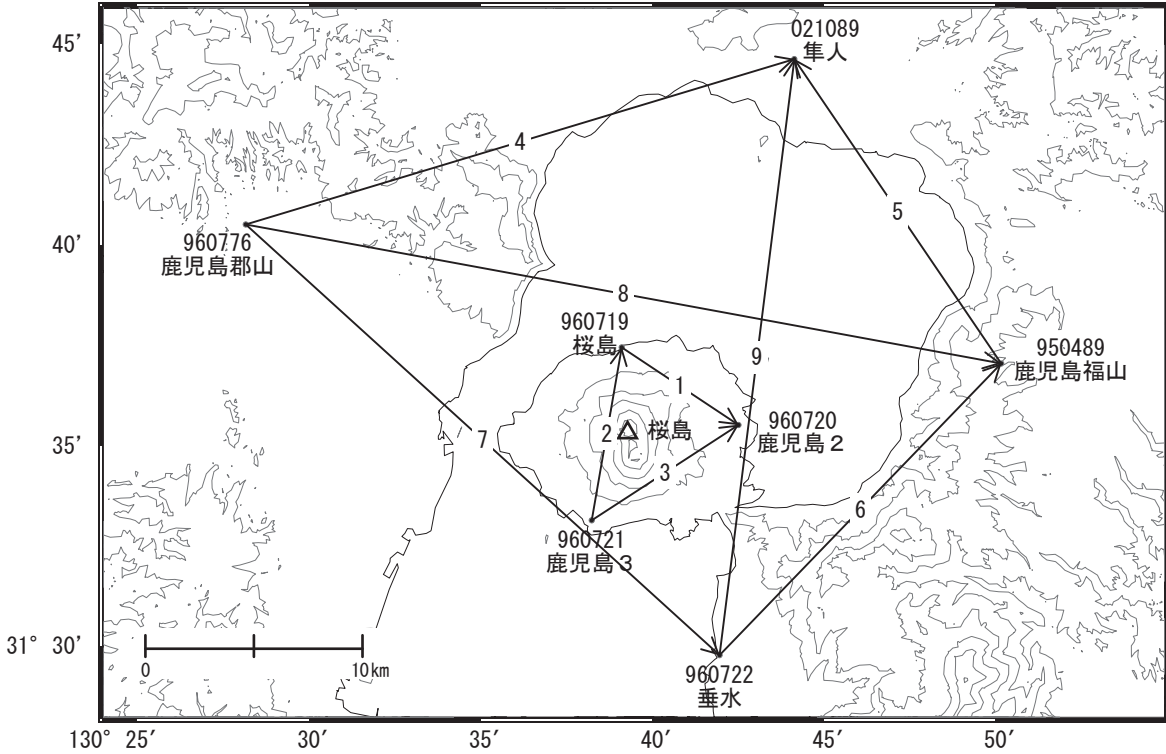


桜島周辺の地殻変動

—GEONET(電子基準点等)による連続観測結果—

鹿児島(錦江)湾を挟む「垂水」-「隼人」等の基線で2021年1月上旬頃から、わずかな伸びが見られます。桜島島内の基線の変動は2020年4月頃から、ほぼ停滞しています。

桜島周辺 GNSS連続観測基線図(1)

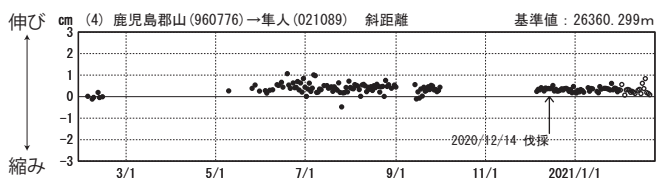
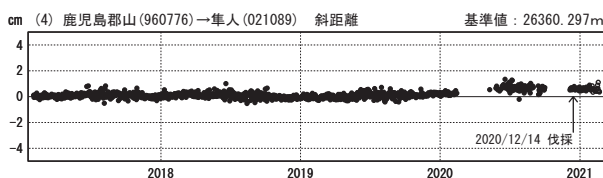
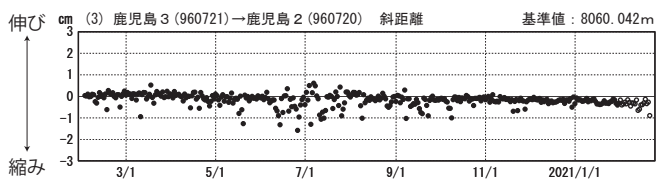
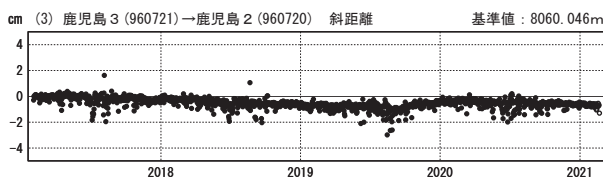
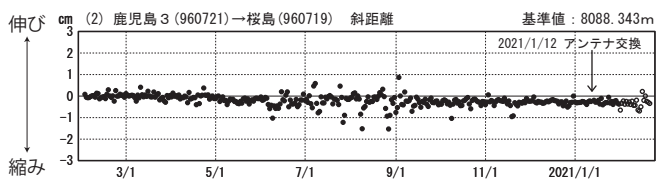
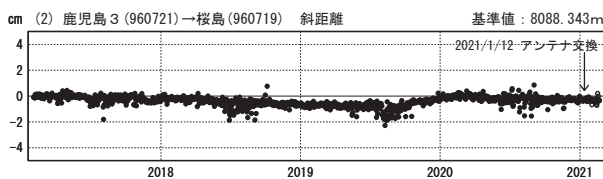
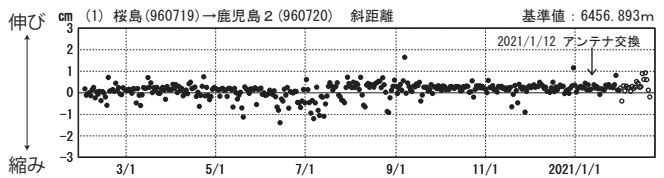
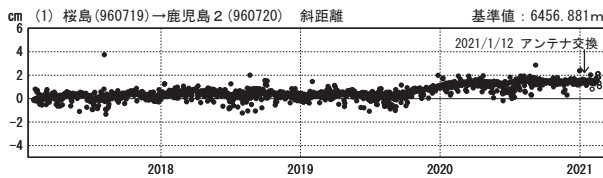


基線変化グラフ

期間: 2017/02/01~2021/02/20 JST

基線変化グラフ

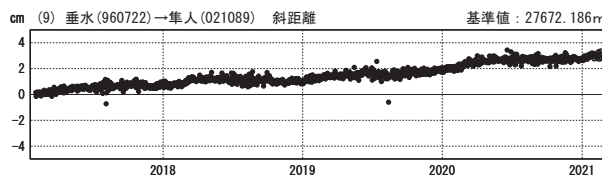
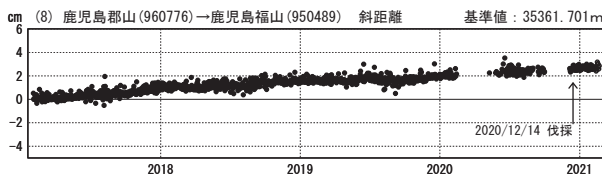
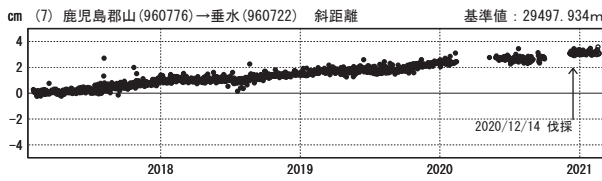
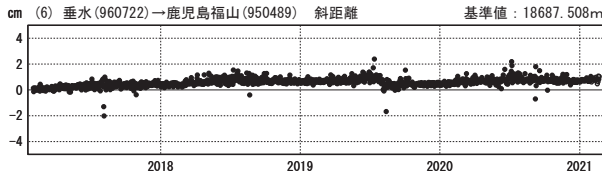
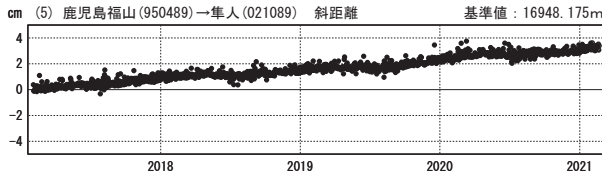
期間: 2020/02/01~2021/02/20 JST



●—[F3:最終解] ○—[R3:速報解]

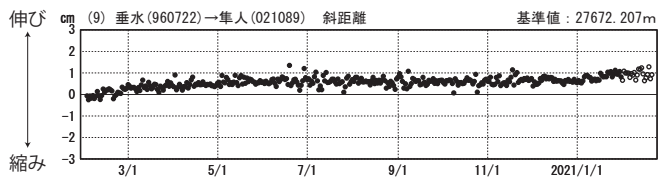
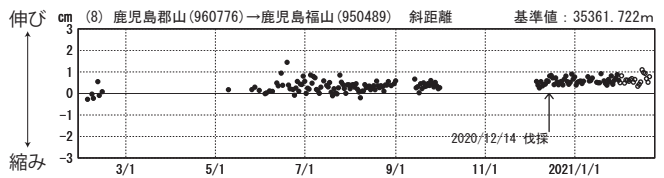
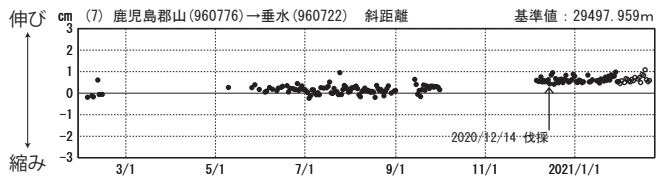
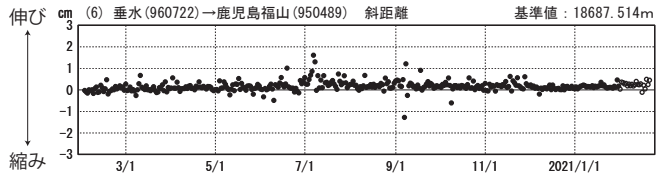
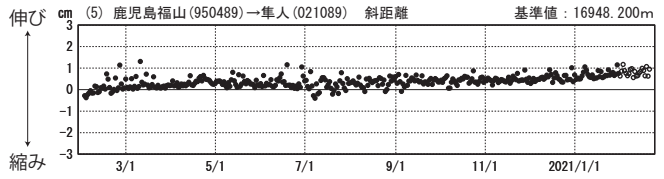
基線変化グラフ

期間：2017/02/01～2021/02/20 JST



基線変化グラフ

期間：2020/02/01～2021/02/20 JST

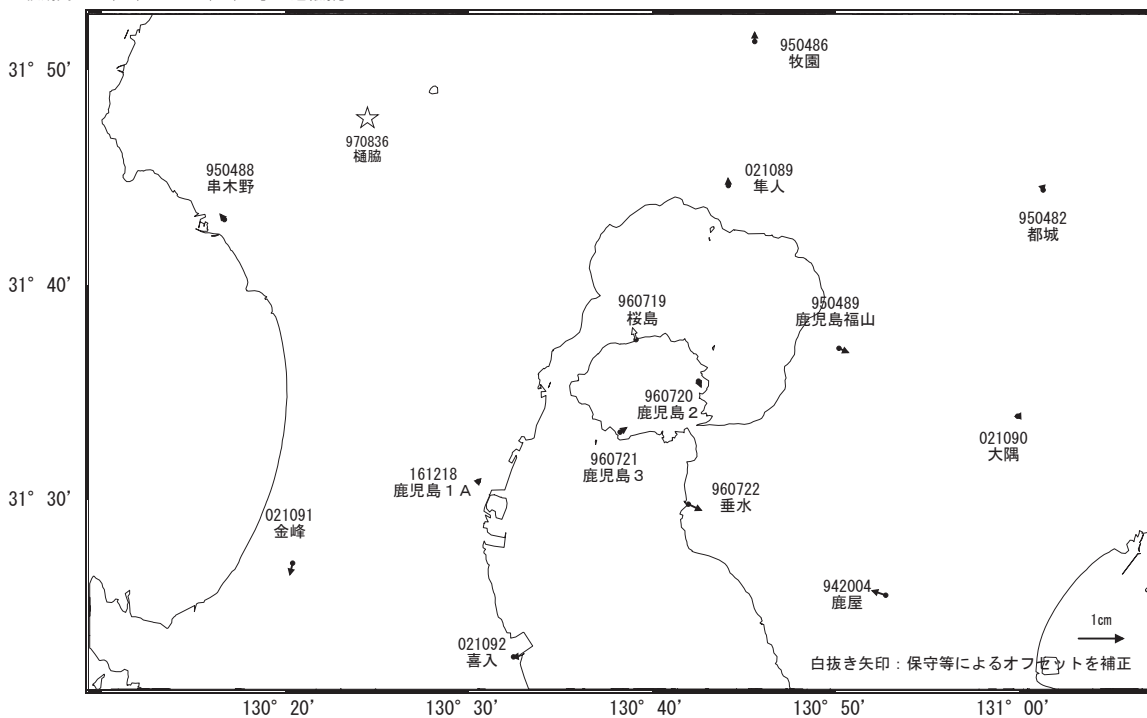


●—[F3:最終解] ○—[R3:速報解]

国土地理院

地殻変動(2020年11月～2021年2月)

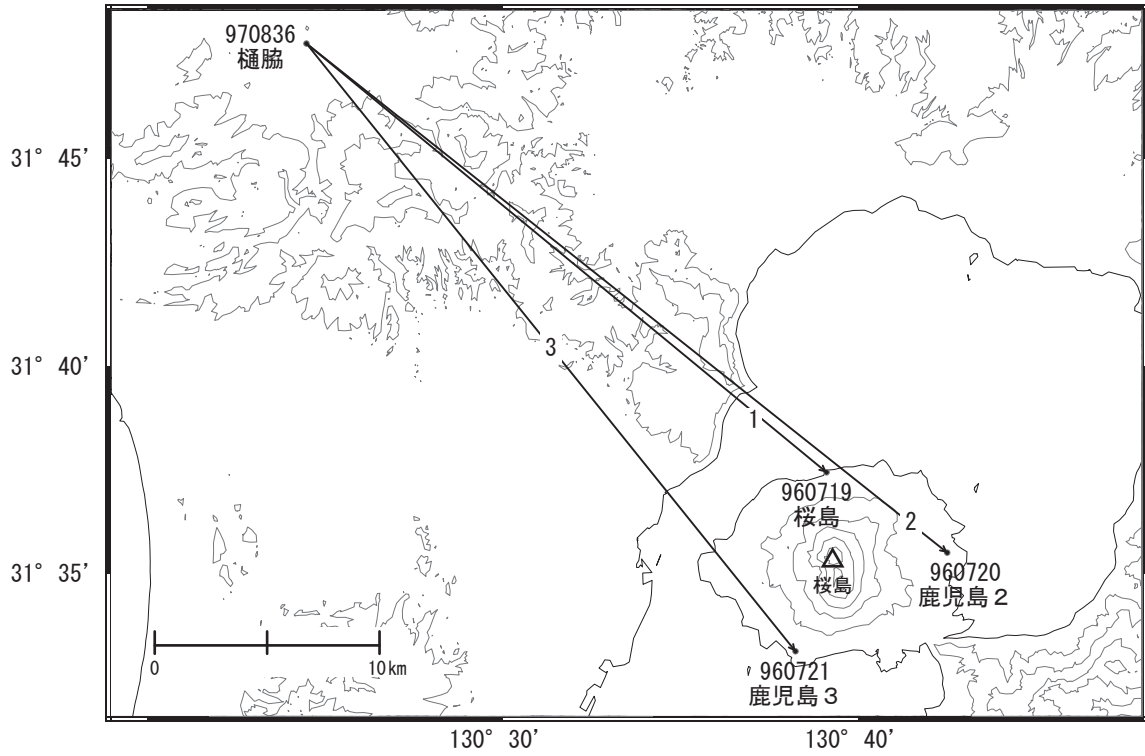
基準期間：2020/11/11～2020/11/20 [F3:最終解]
比較期間：2021/02/11～2021/02/20 [R3:速報解]



☆ 固定局：樋脇(970836)

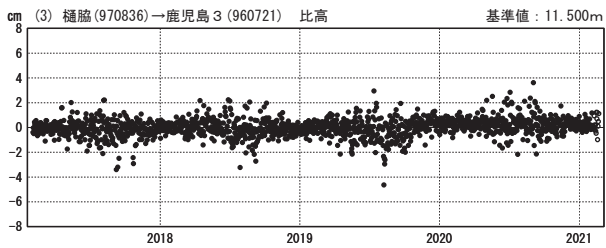
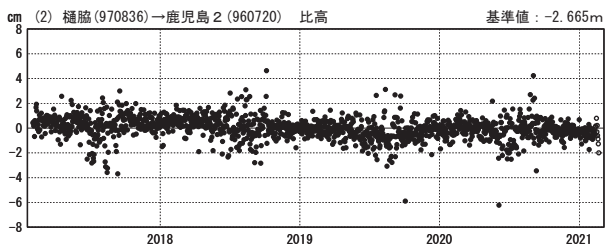
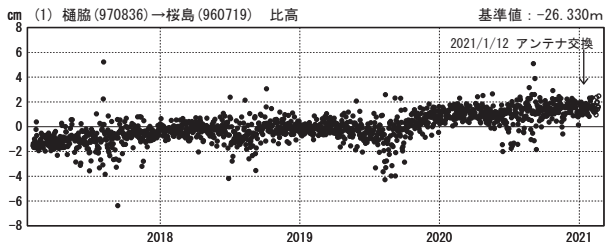
国土地理院

桜島周辺 GNSS連続観測基線図(2)



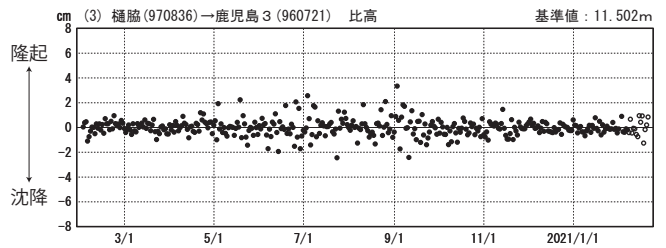
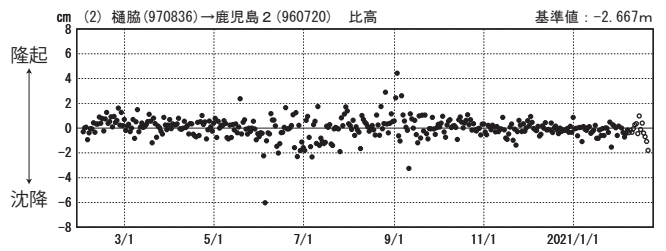
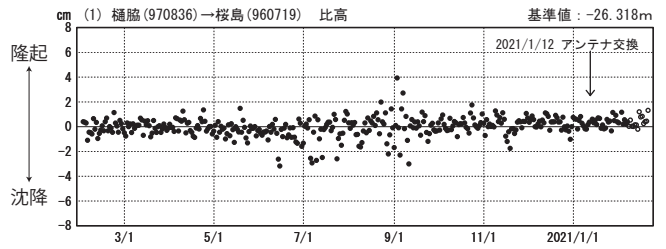
比高変化グラフ

期間：2017/02/01～2021/02/20 JST



比高変化グラフ

期間：2020/02/01～2021/02/20 JST



●---[F3:最終解] ○---[R3:速報解]