

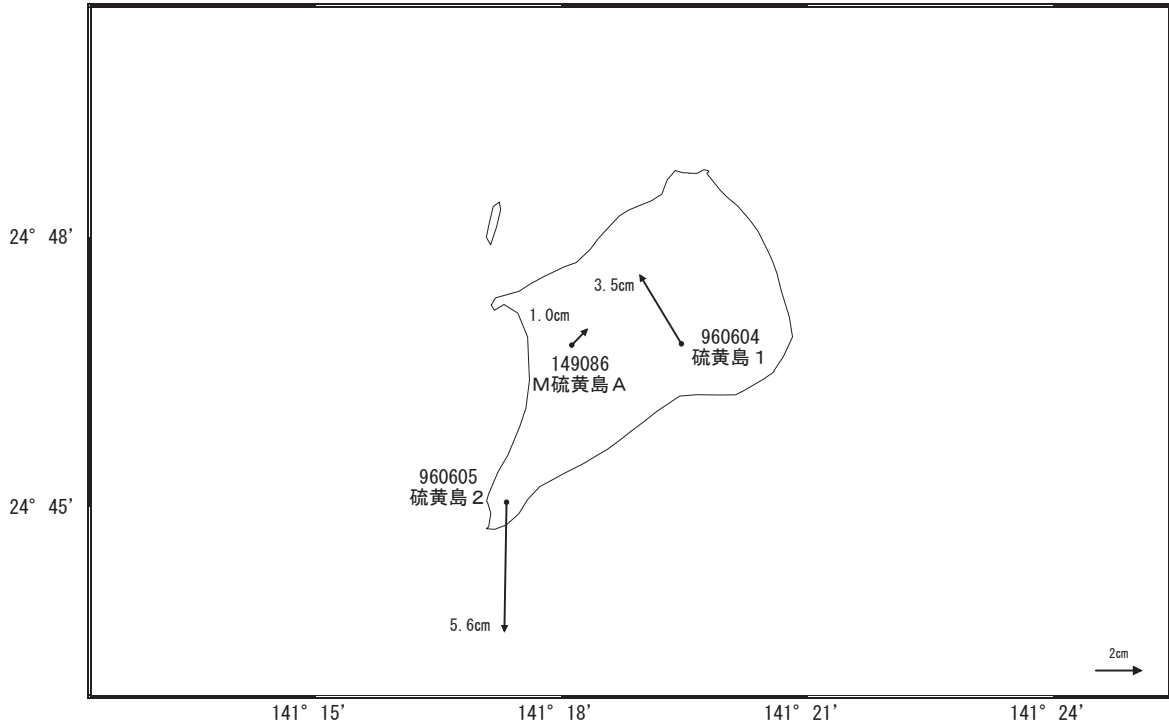
いおう とう
硫黄島周辺の地殻変動

—GEONET(電子基準点等)による連続観測結果—

「硫黄島1」及び「M硫黄島A」では隆起が、「硫黄島2」では南向きの変動が継続しています。

地殻変動(水平)

基準期間:2020/11/10~2020/11/19[F3:最終解]
比較期間:2020/12/10~2020/12/19[R3:速報解]

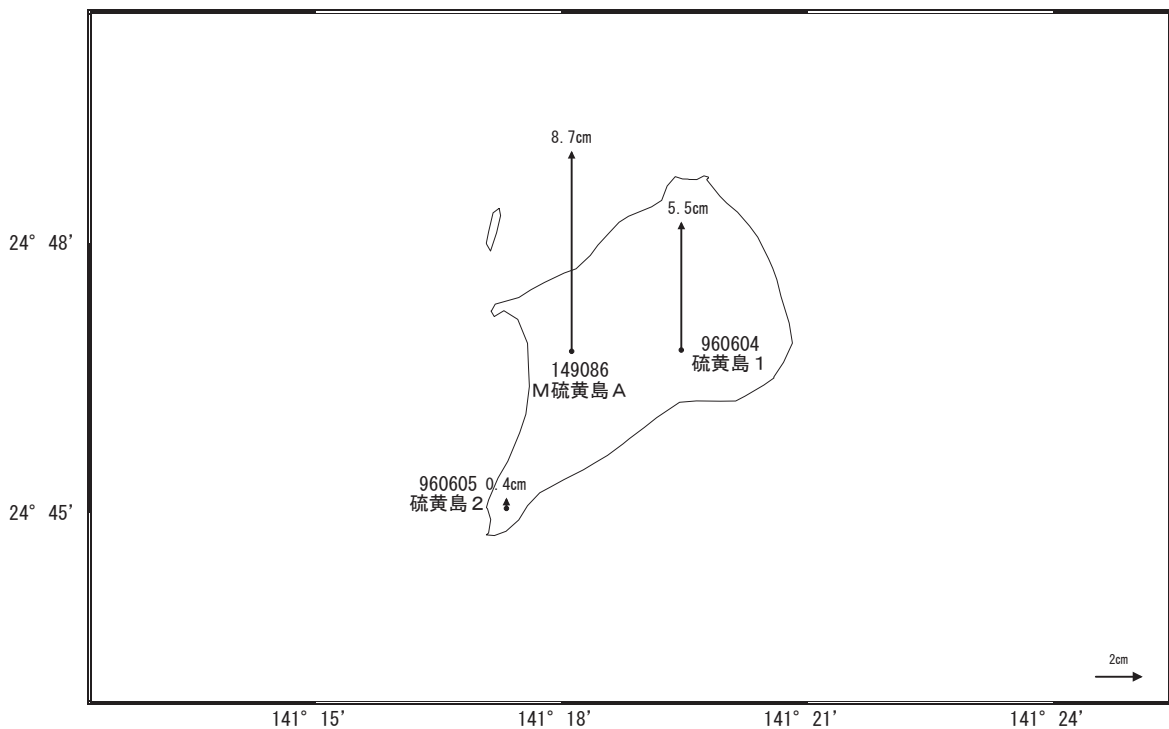


☆ 固定局:父島A(052007)

国土地理院

地殻変動(上下)

基準期間:2020/11/10~2020/11/19[F3:最終解]
比較期間:2020/12/10~2020/12/19[R3:速報解]



☆ 固定局:父島A(052007)

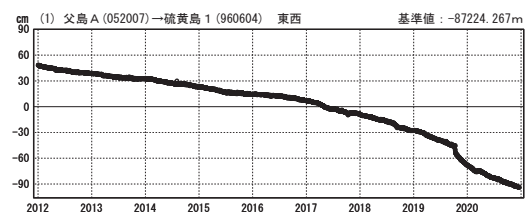
国土地理院

硫黄島周辺 GNSS連続観測基線図



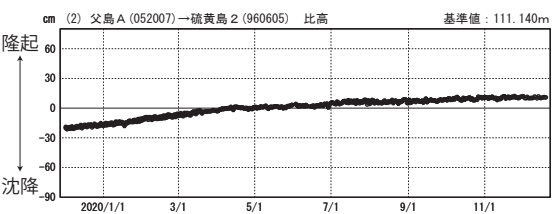
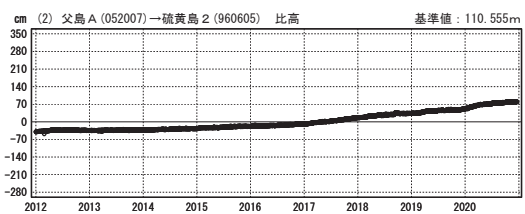
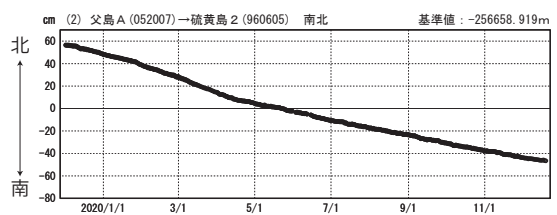
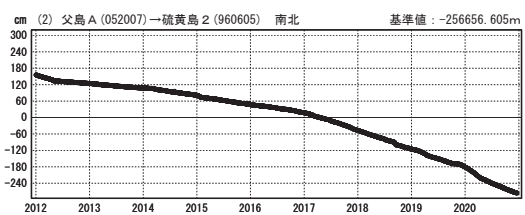
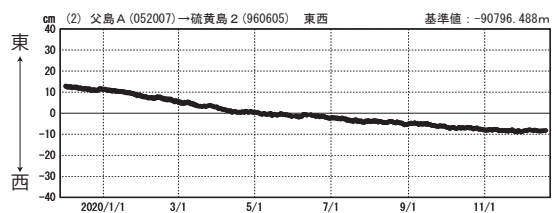
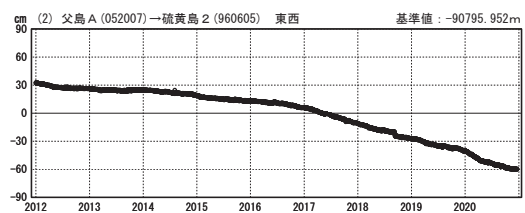
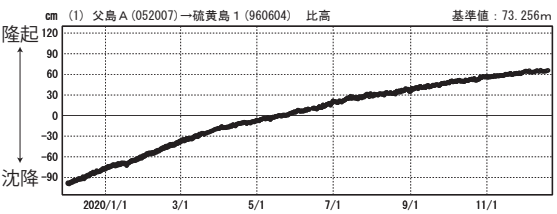
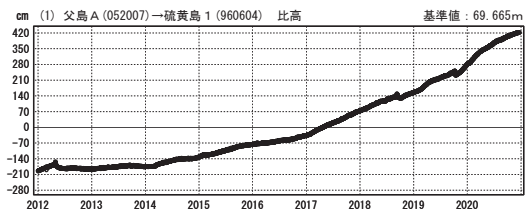
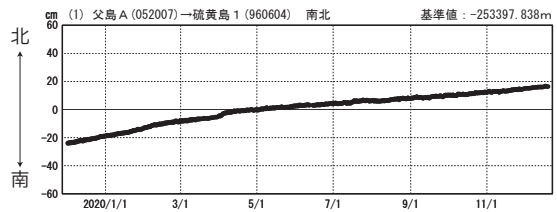
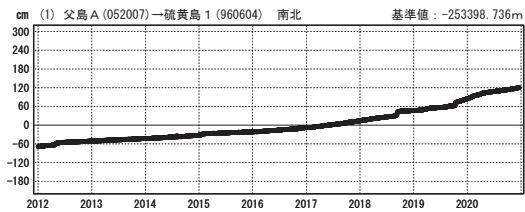
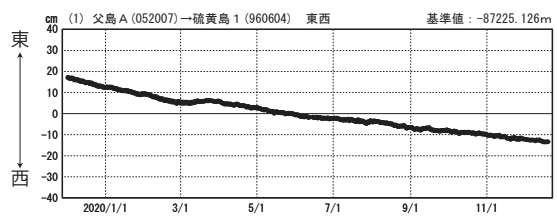
成分変化グラフ

期間：2012/01/01～2020/12/19 JST



成分変化グラフ

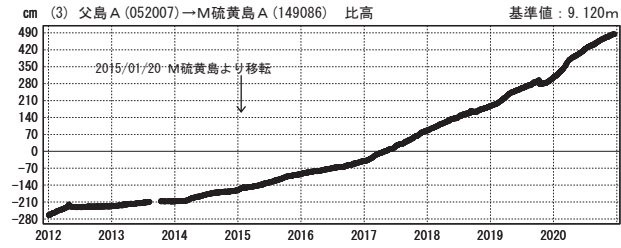
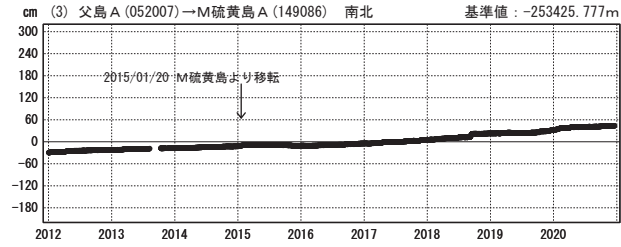
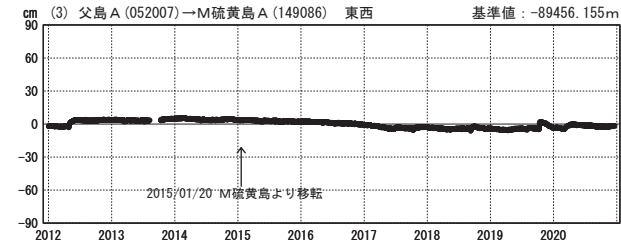
期間：2019/12/01～2020/12/19 JST



●—[F3:最終解] ○—[R3:速報解]

成分変化グラフ

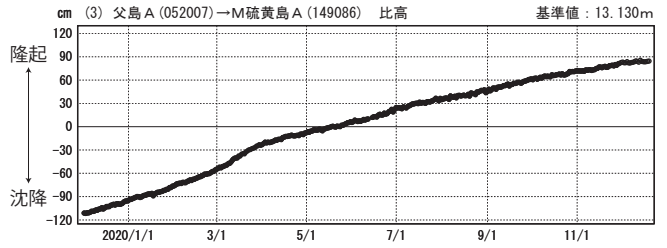
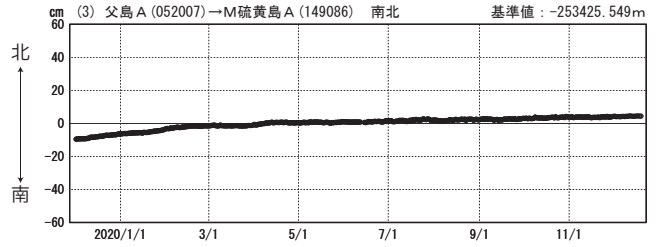
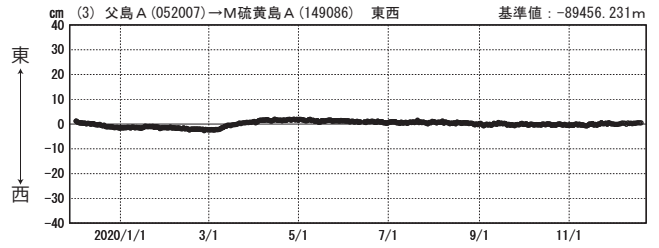
期間：2012/01/01～2020/12/19 JST



●---[F3:最終解] ○---[R3:速報解]

成分変化グラフ

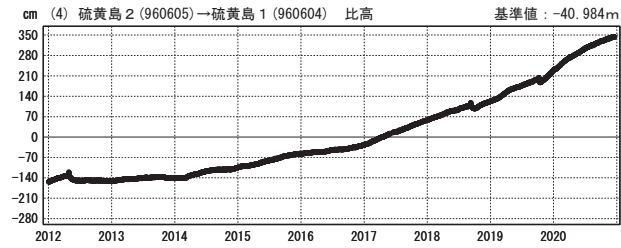
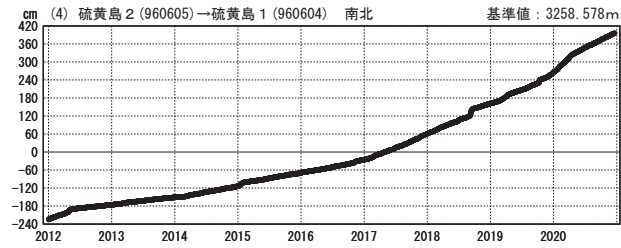
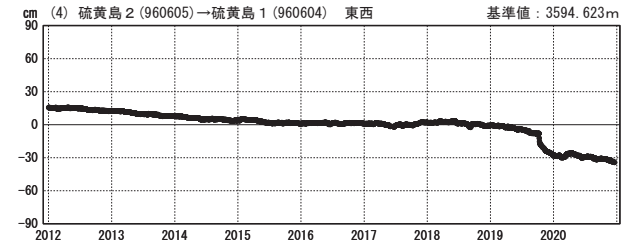
期間：2019/12/01～2020/12/19 JST



国土地理院

成分変化グラフ

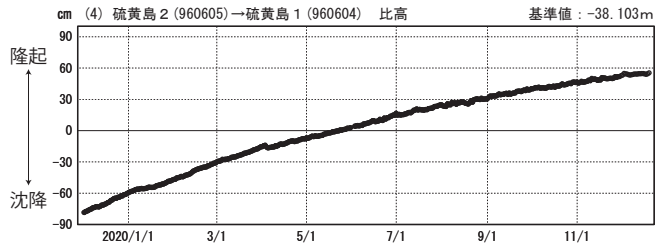
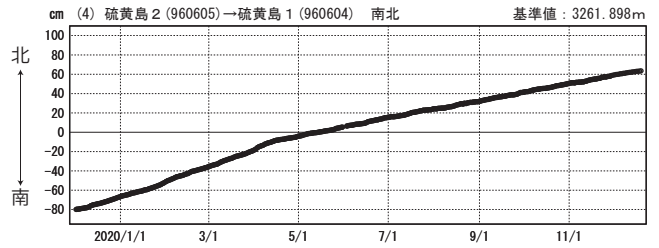
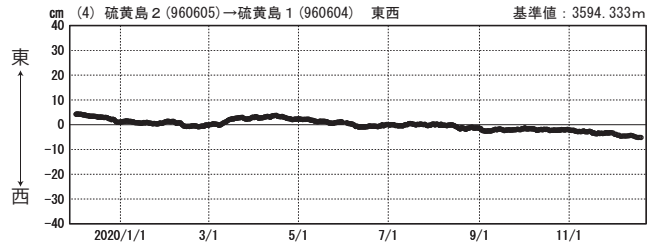
期間：2012/01/01～2020/12/19 JST



●---[F3:最終解] ○---[R3:速報解]

成分変化グラフ

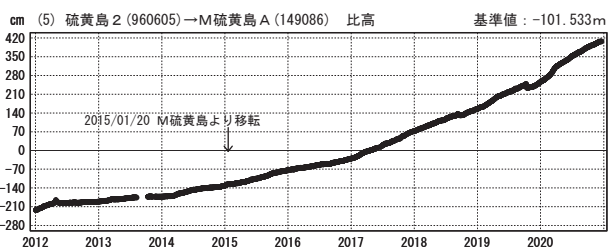
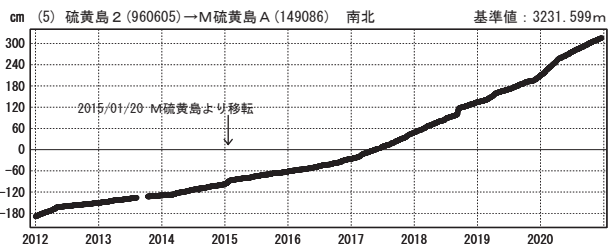
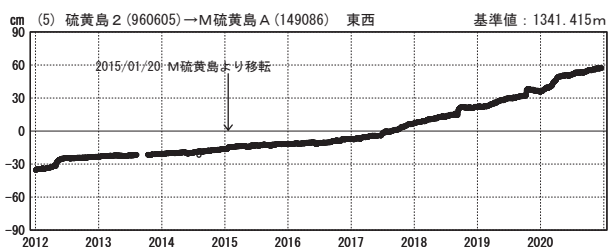
期間：2019/12/01～2020/12/19 JST



国土地理院

成分変化グラフ

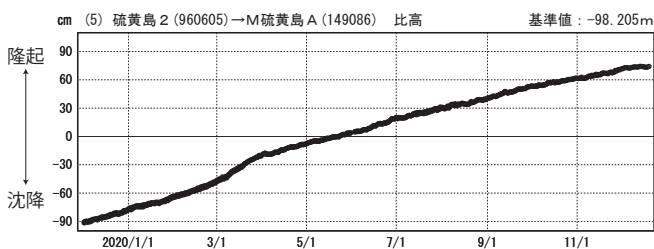
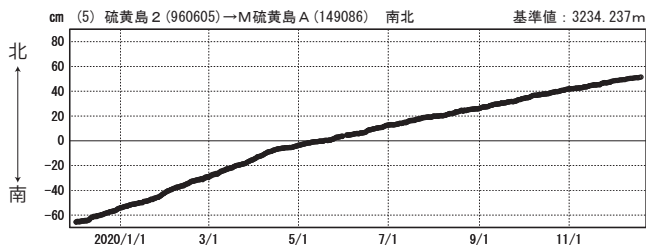
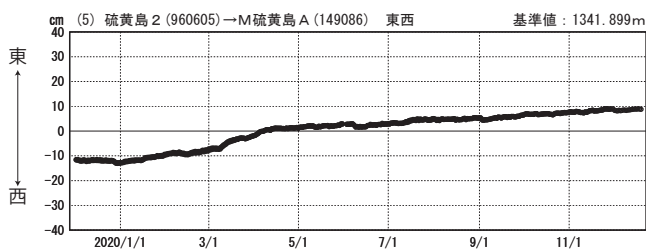
期間：2012/01/01～2020/12/19 JST



●---[F3:最終解] ○---[R3:速報解]

成分変化グラフ

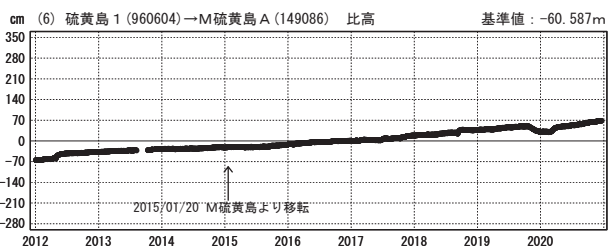
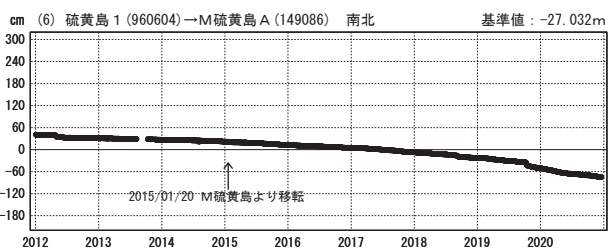
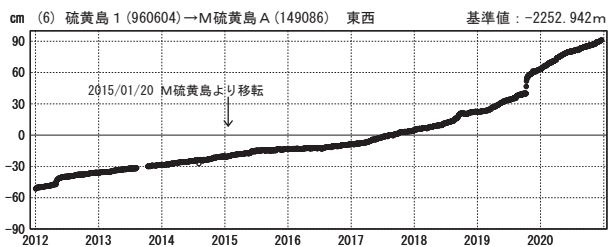
期間：2019/12/01～2020/12/19 JST



国土地理院

成分変化グラフ

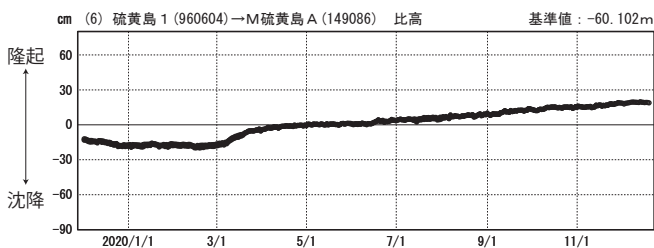
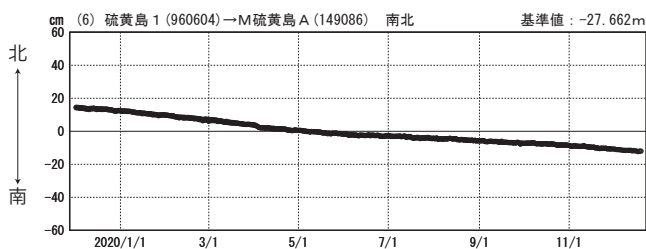
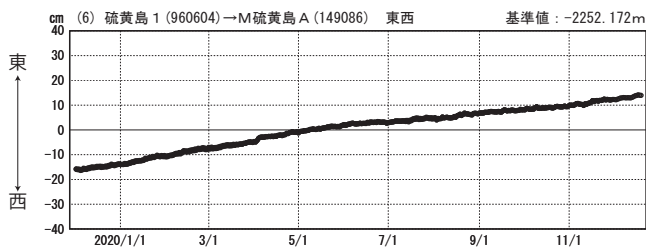
期間：2012/01/01～2020/12/19 JST



●---[F3:最終解] ○---[R3:速報解]

成分変化グラフ

期間：2019/12/01～2020/12/19 JST



国土地理院