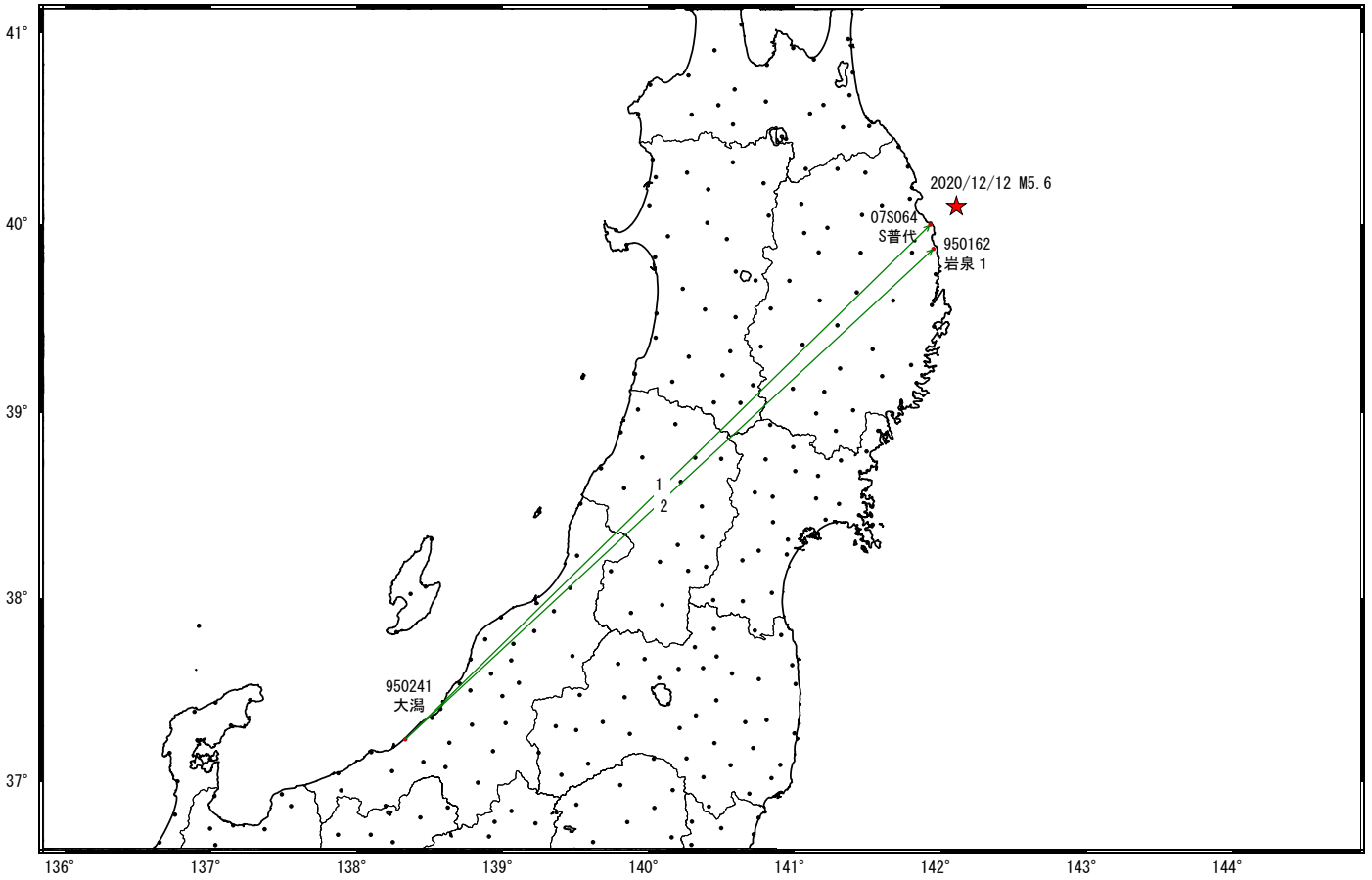


岩手県沖の地震(12月12日 M5.6)前後の観測データ (暫定)

この地震に伴う明瞭な地殻変動は見られない。

基線図

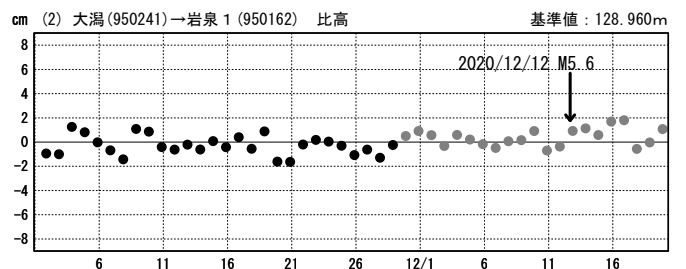
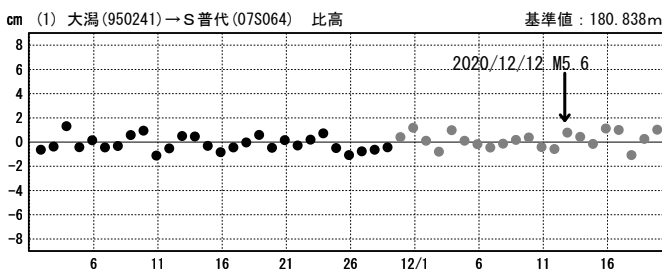
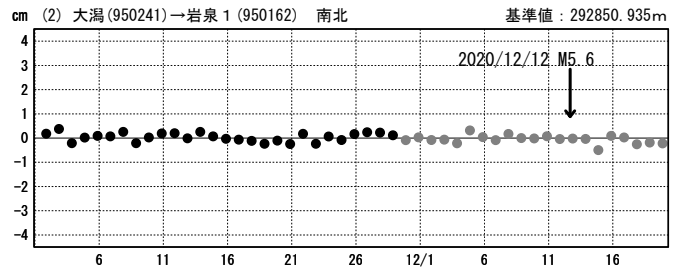
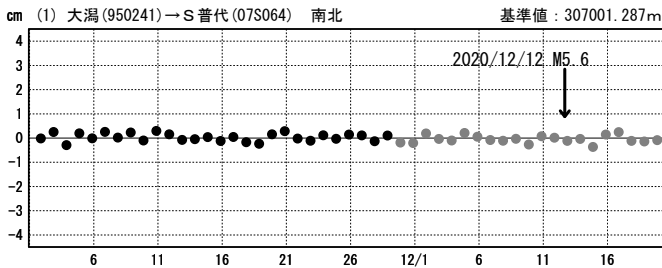
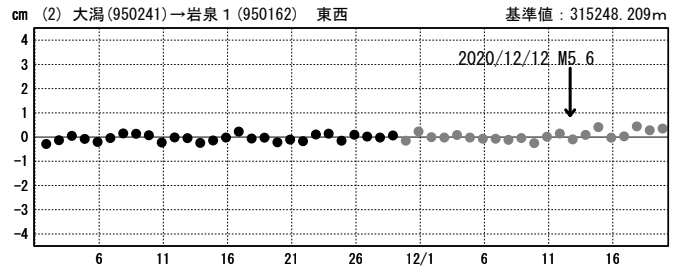
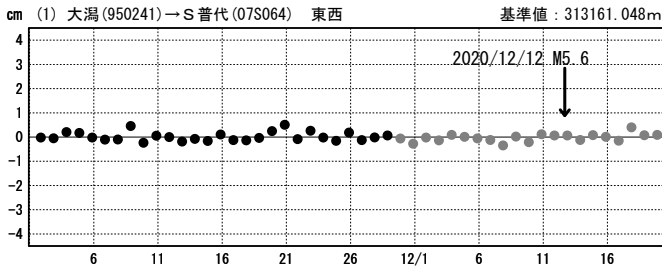


★震央

成分変化グラフ

期間: 2020/11/01~2020/12/19 JST

期間: 2020/11/01~2020/12/19 JST



●---[F3:最終解] ●---[R3:速報解]