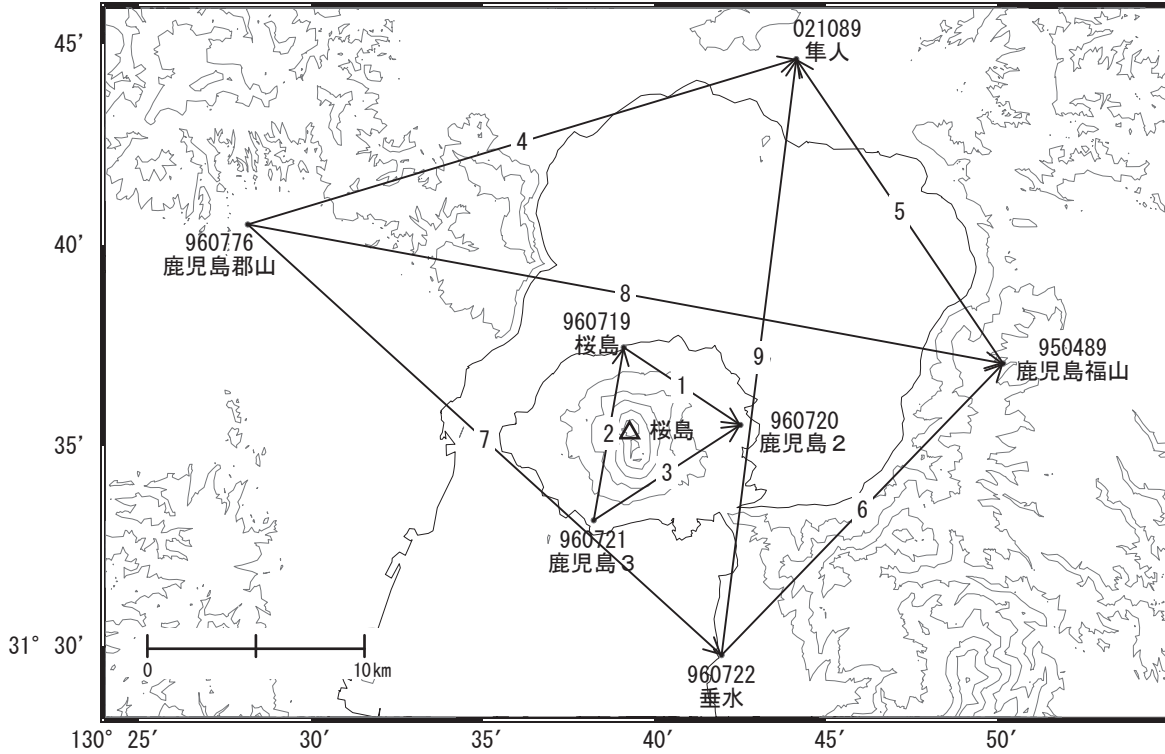


# 桜島周辺の地殻変動

—GEONET(電子基準点等)による連続観測結果—

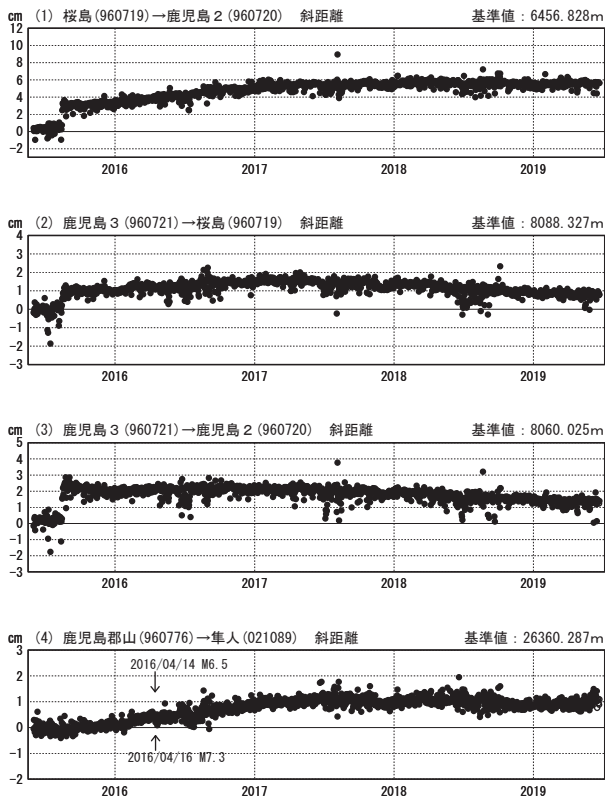
顕著な地殻変動は観測されていません。

桜島周辺 GNSS連続観測基線図(1)



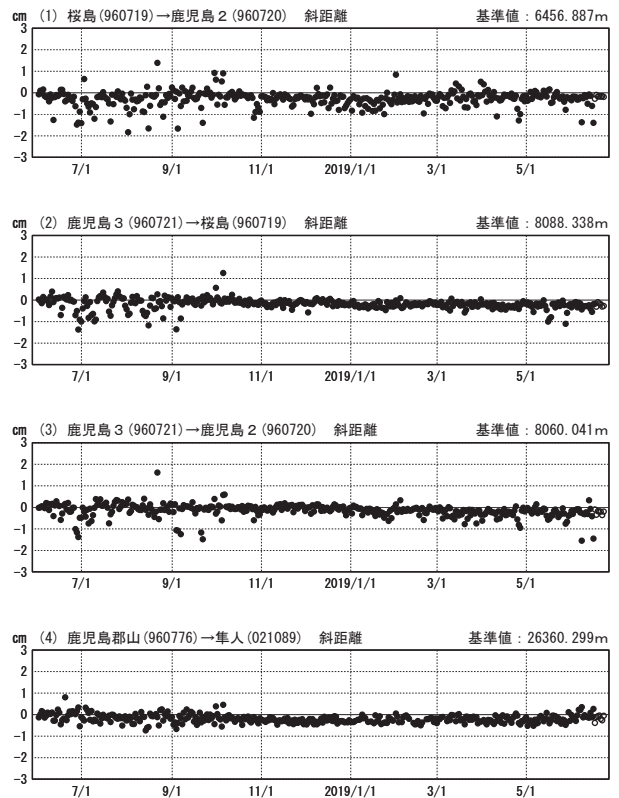
基線変化グラフ

期間: 2015/06/01~2019/06/22 JST



基線変化グラフ

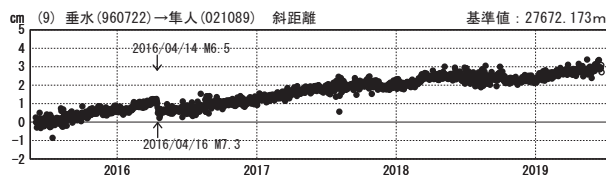
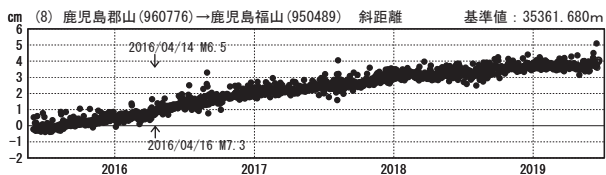
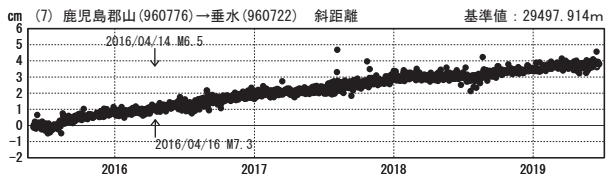
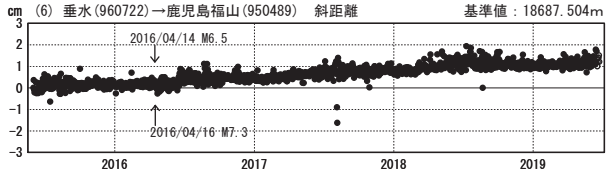
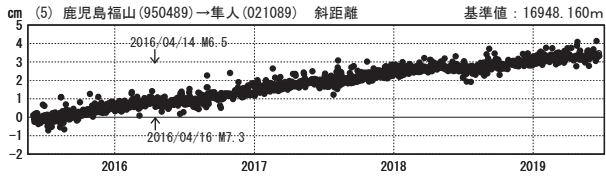
期間: 2018/06/01~2019/06/22 JST



●—[F3:最終解] ○—[R3:速報解]

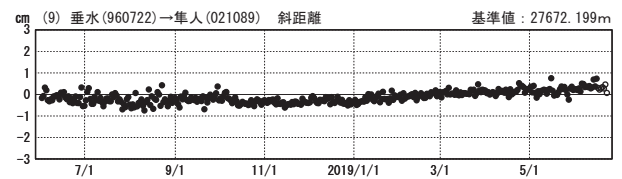
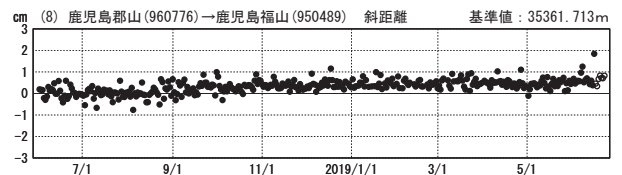
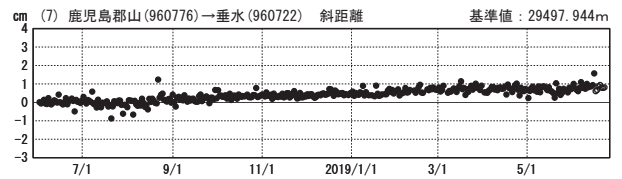
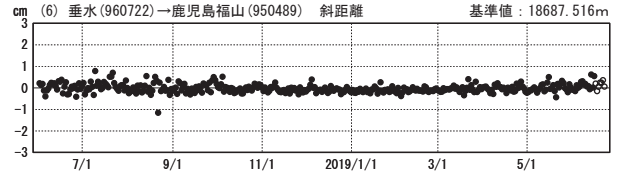
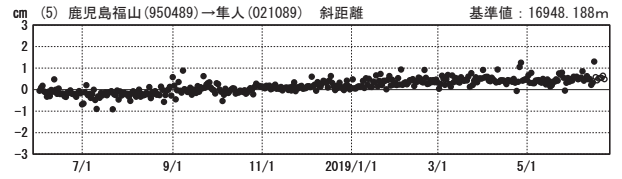
### 基線変化グラフ

期間：2015/06/01~2019/06/22 JST



### 基線変化グラフ

期間：2018/06/01~2019/06/22 JST

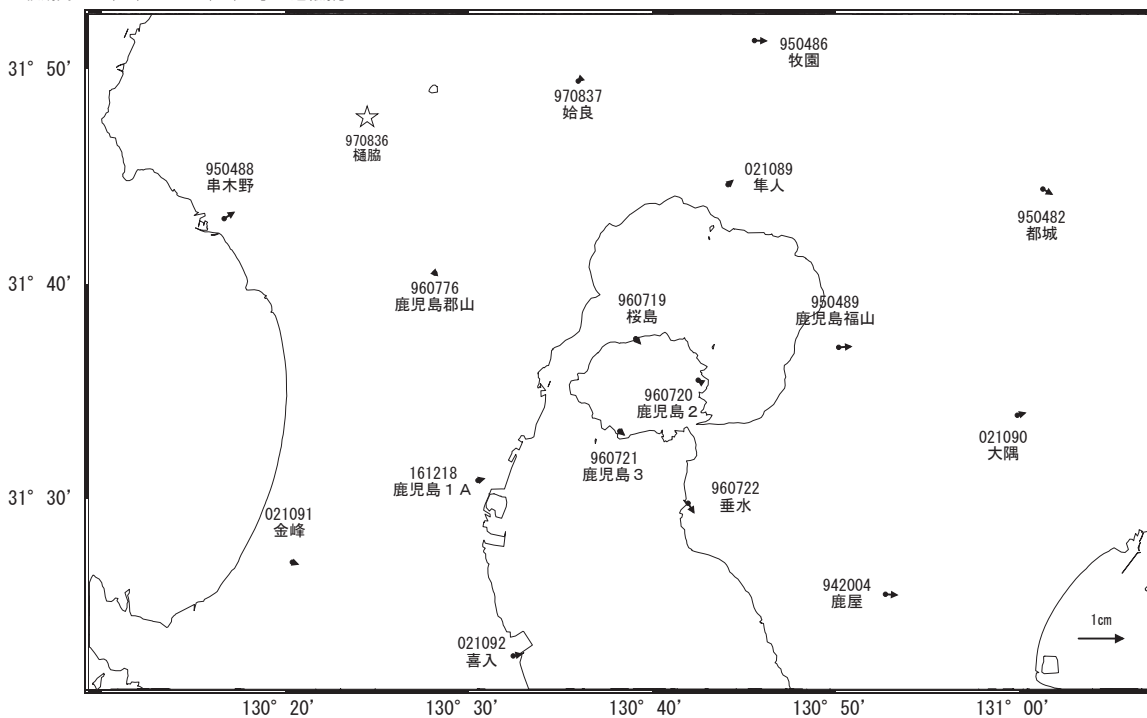


●---[F3:最終解] ○---[R3:速報解]

国土地理院

### 地殻変動(2019年3月~2019年6月)

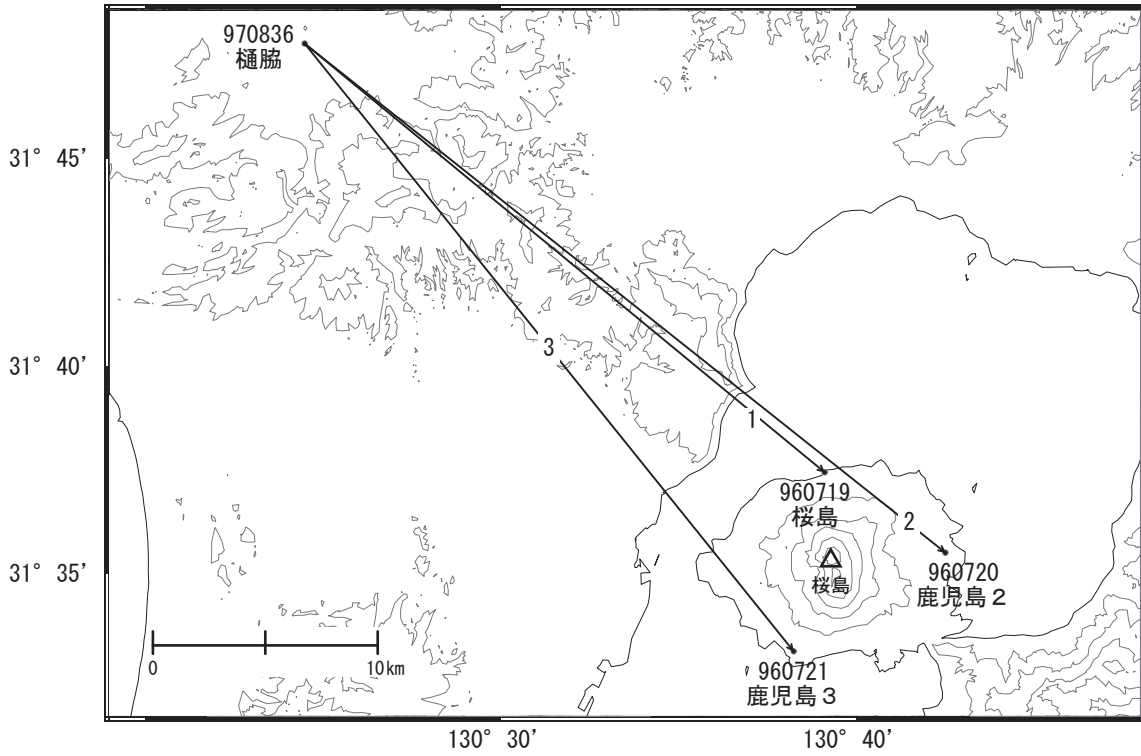
基準期間：2019/03/13~2019/03/22[F3:最終解]  
比較期間：2019/06/13~2019/06/22[R3:速報解]



☆ 固定局:樋脇(970836)

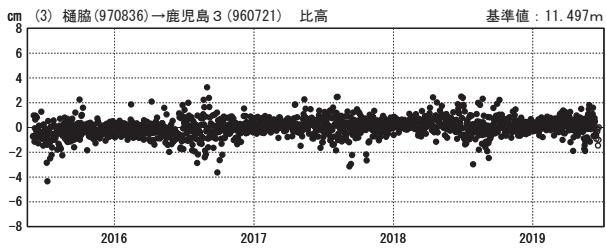
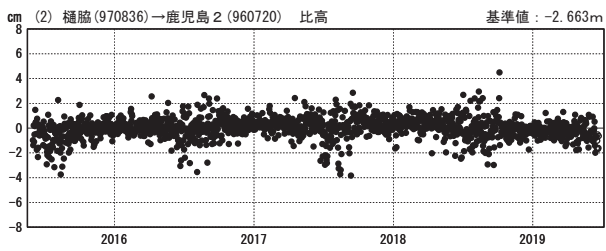
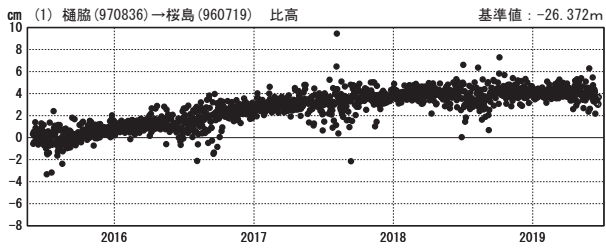
国土地理院

桜島周辺 GNSS連続観測基線図(2)



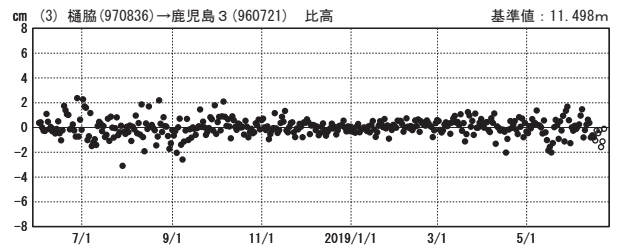
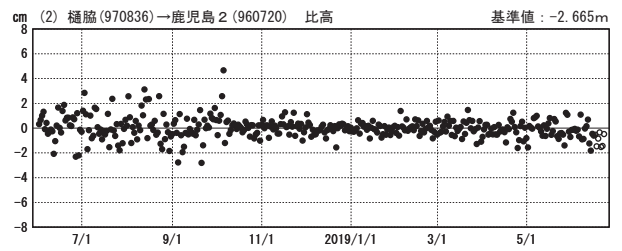
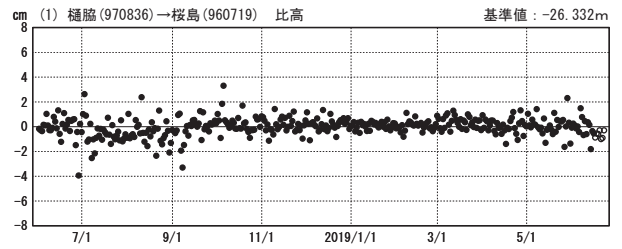
比高変化グラフ

期間：2015/06/01～2019/06/22 JST



比高変化グラフ

期間：2018/06/01～2019/06/22 JST



● [F3:最終解] ○ [R3:速報解]