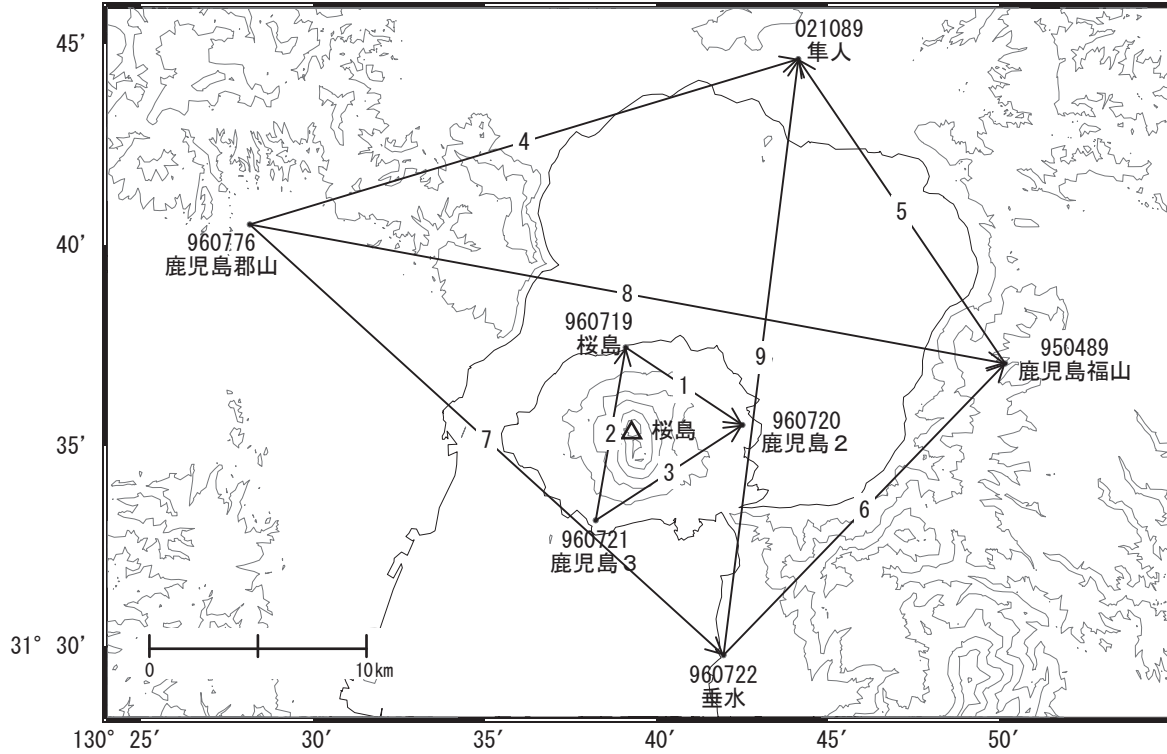


# 桜島周辺の地殻変動

—GEONET(電子基準点等)による連続観測結果—

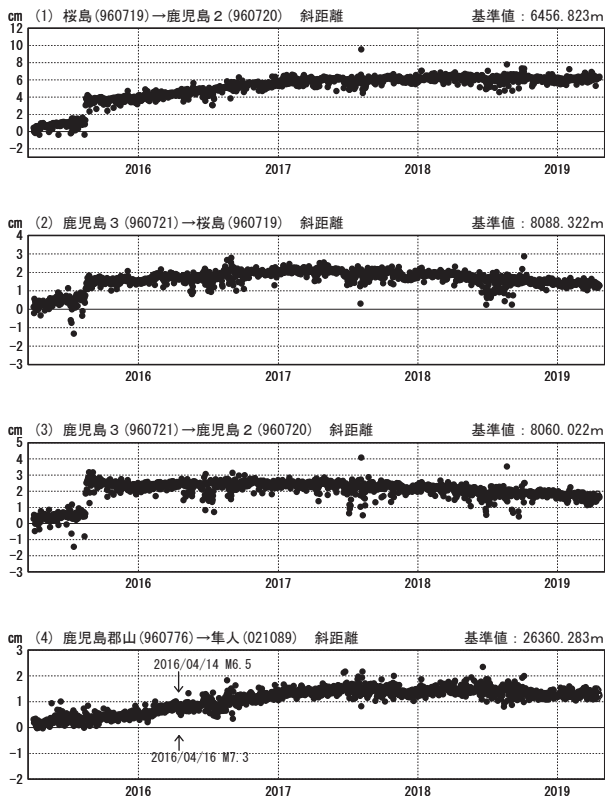
鹿児島(錦江)湾を挟む基線では「鹿児島福山」-「隼人」等でわずかな伸びがみられます。桜島島内の基線では停滞又はわずかな縮みがみられます。

桜島周辺 GNSS連続観測基線図(1)



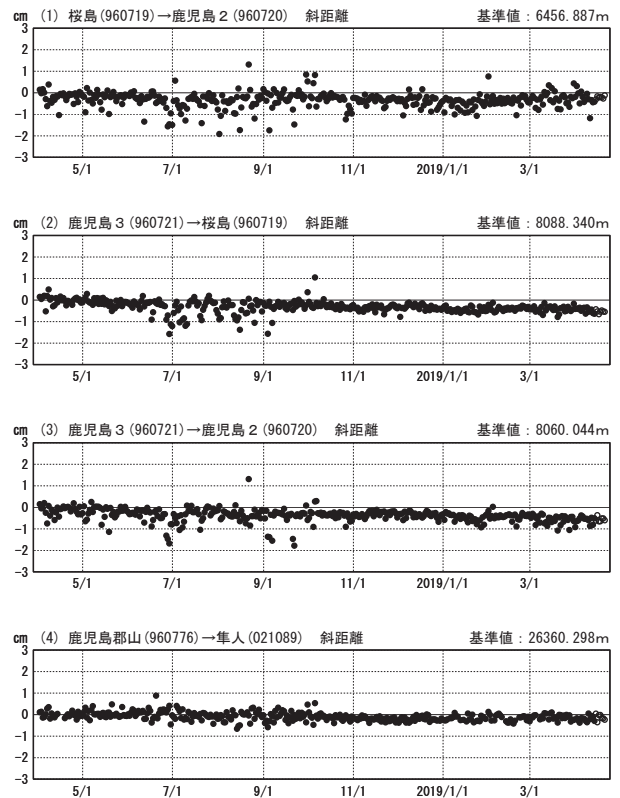
基線変化グラフ

期間: 2015/04/01~2019/04/20 JST



基線変化グラフ

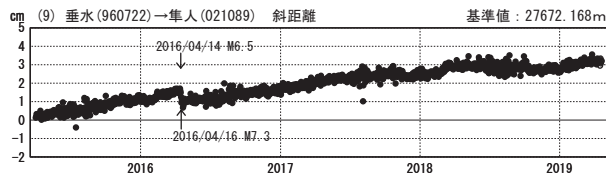
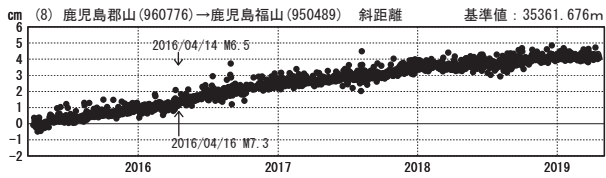
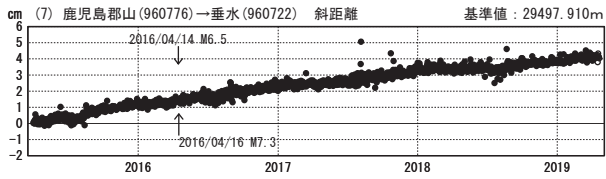
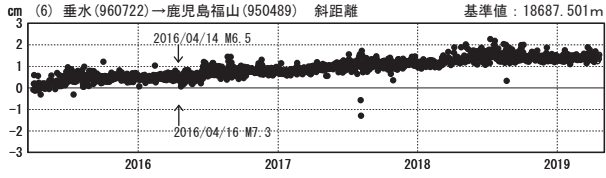
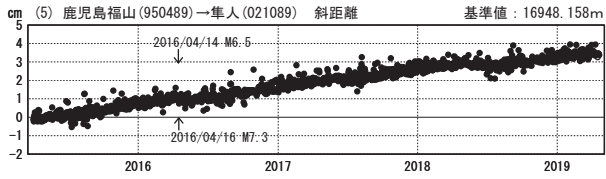
期間: 2018/04/01~2019/04/20 JST



●—[F3:最終解] ○—[R3:速報解]

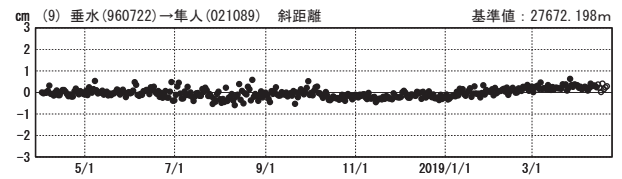
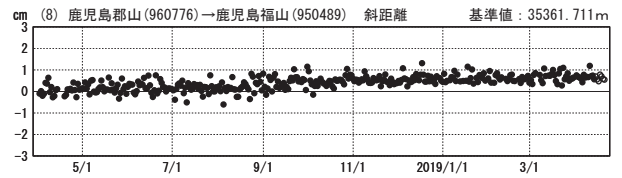
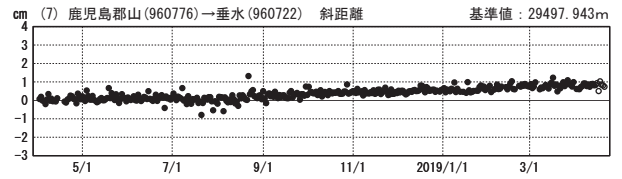
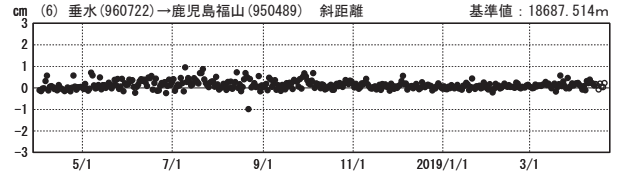
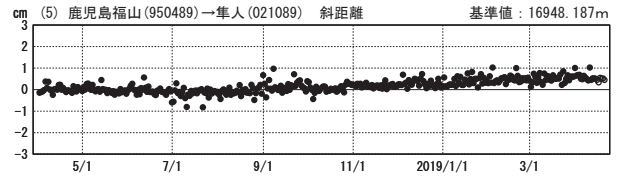
### 基線変化グラフ

期間：2015/04/01～2019/04/20 JST



### 基線変化グラフ

期間：2018/04/01～2019/04/20 JST

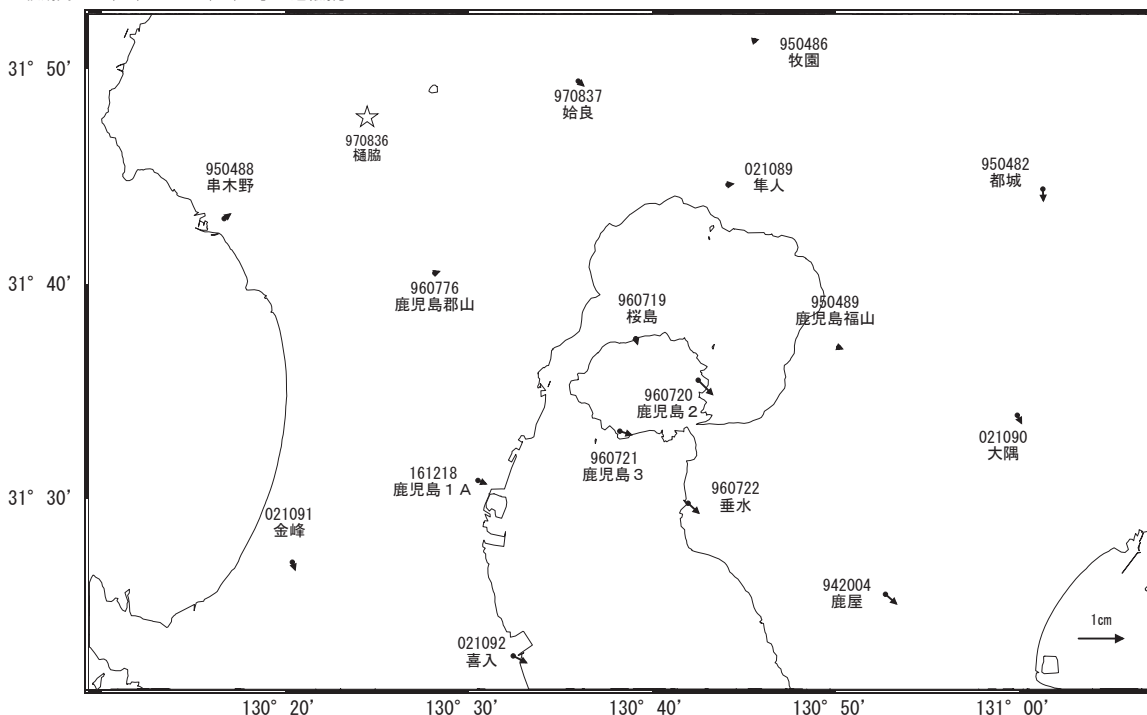


●—[F3:最終解] ○—[R3:速報解]

国土地理院

### 地殻変動(2019年1月～2019年4月)

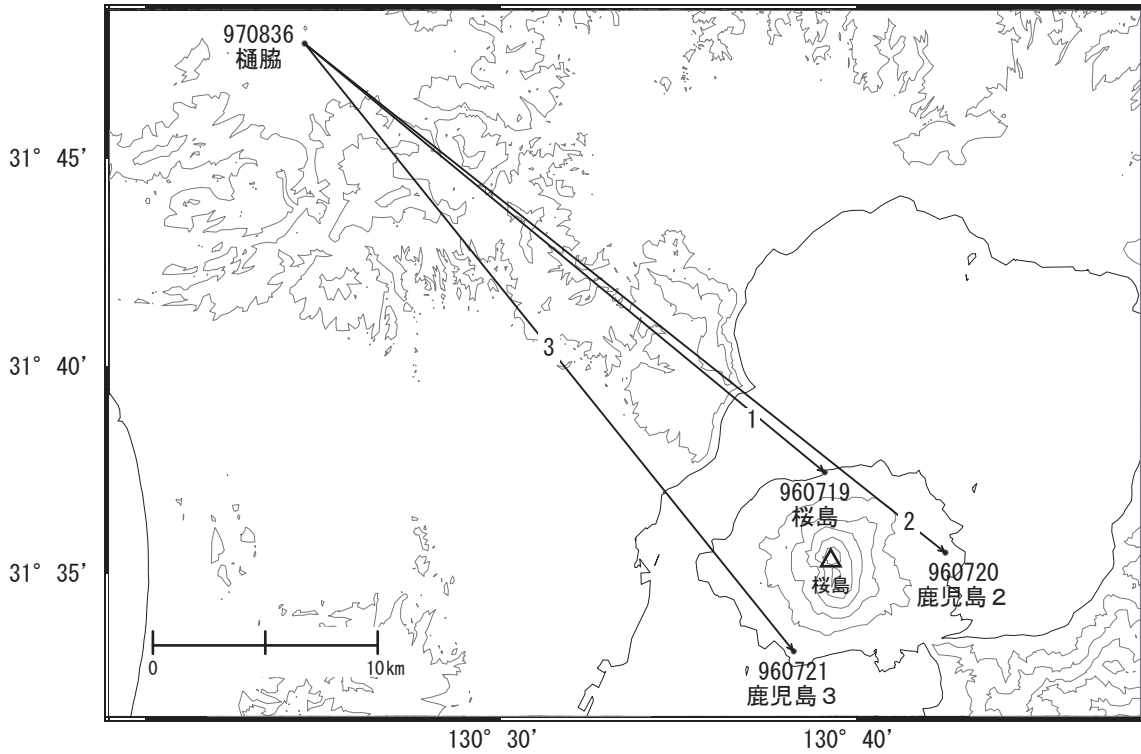
基準期間：2019/01/11～2019/01/20[F3:最終解]  
比較期間：2019/04/11～2019/04/20[R3:速報解]



☆ 固定局:樋脇(970836)

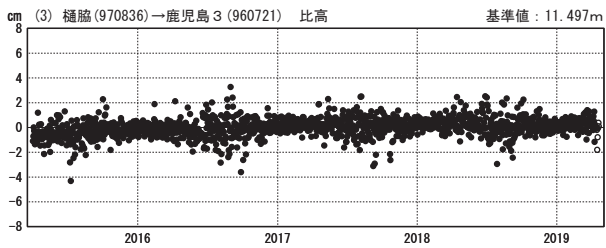
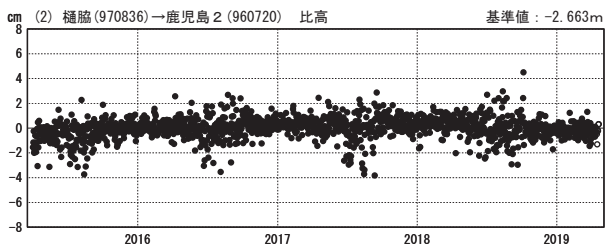
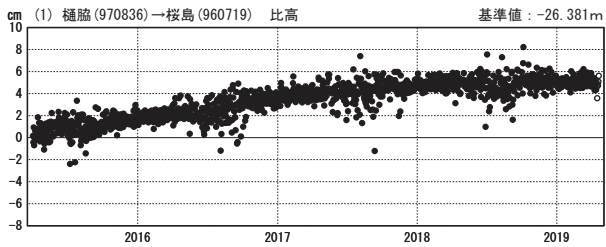
国土地理院

桜島周辺 GNSS連続観測基線図(2)



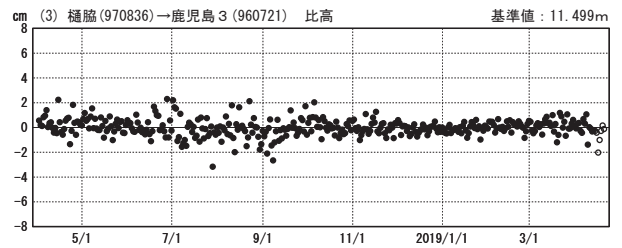
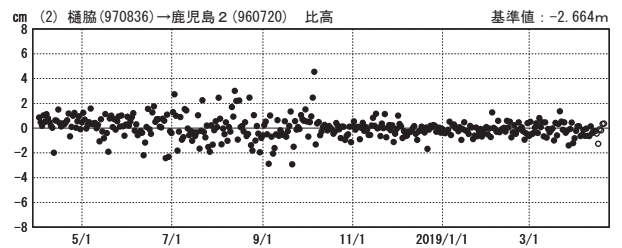
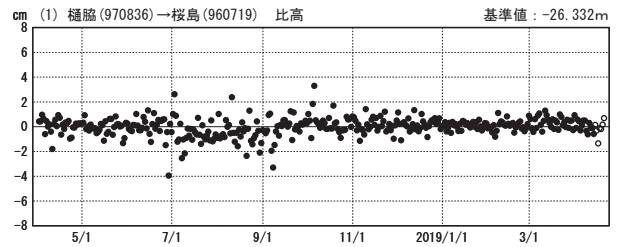
比高変化グラフ

期間：2015/04/01～2019/04/20 JST



比高変化グラフ

期間：2018/04/01～2019/04/20 JST



●---[F3:最終解] ○---[R3:速報解]