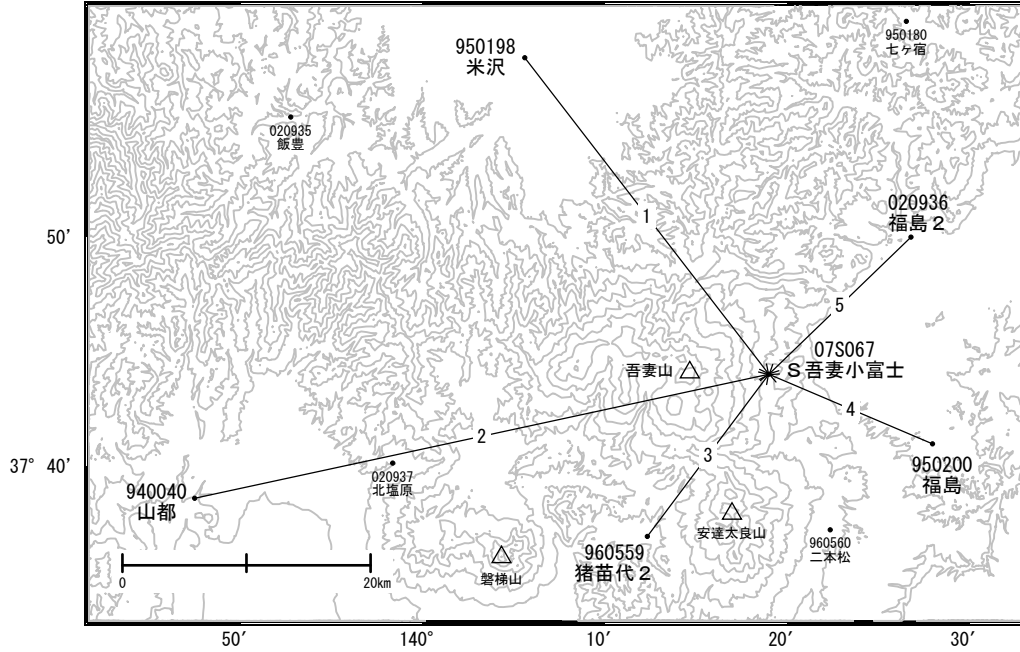


吾妻山周辺の地殻変動

—GEONET(電子基準点等)による連続観測結果—

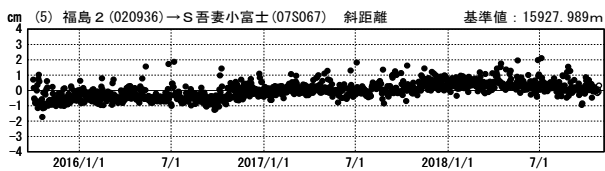
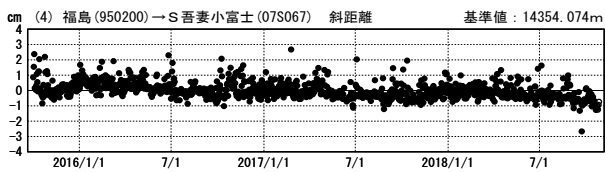
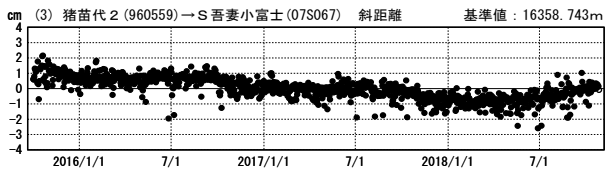
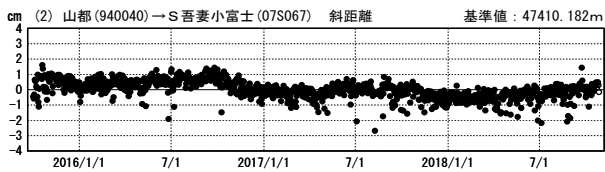
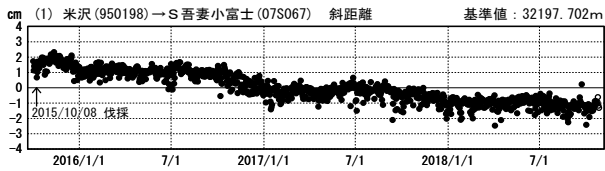
吾妻山周辺では、2018年5月頃から一部の基線で山体の膨張を示すわずかな地殻変動が見られています。

吾妻山周辺 GNSS連続観測基線図



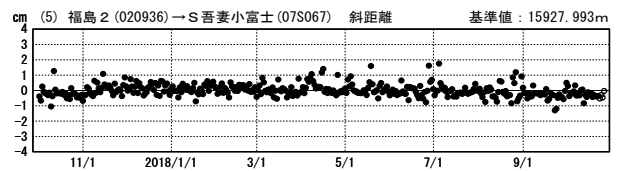
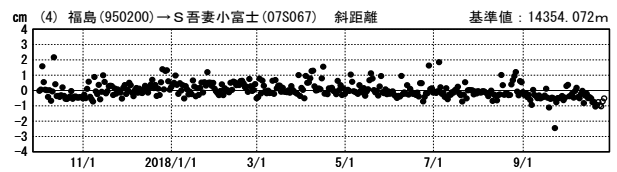
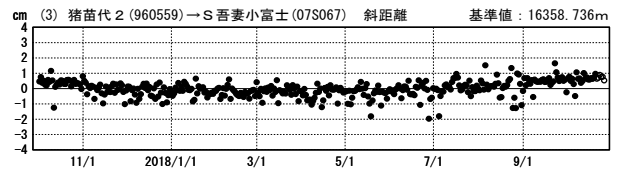
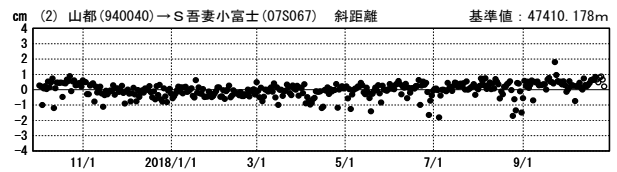
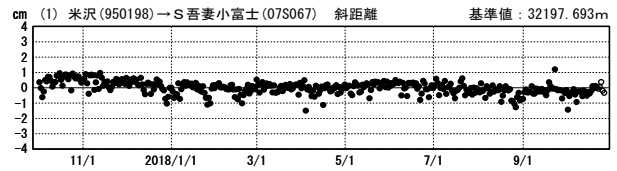
基線変化グラフ

期間: 2015/10/01~2018/10/27 JST



基線変化グラフ

期間: 2017/10/01~2018/10/27 JST



●—[F3:最終解] ○—[R3:速報解]