

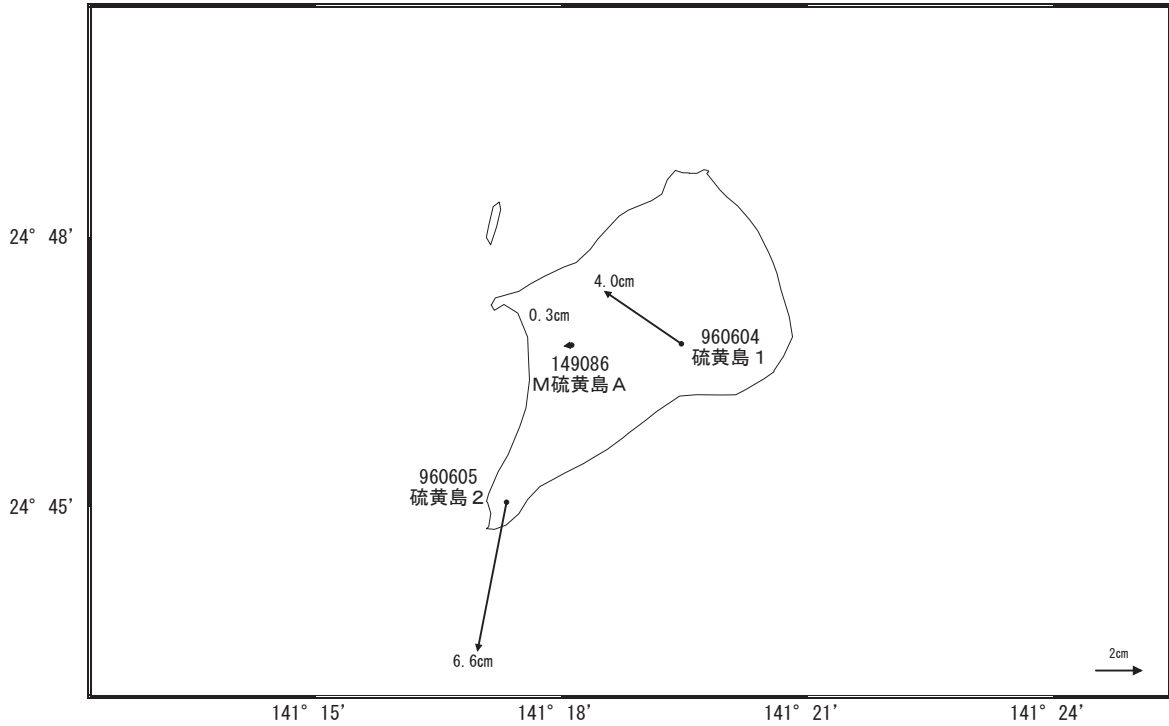
いおう とう  
**硫黄島周辺の地殻変動**

—GEONET(電子基準点等)による連続観測結果—

「硫黄島1」及び「M硫黄島A」では隆起が、「硫黄島2」では南向きの変動が継続しています。

**地殻変動(水平)**

基準期間:2020/04/14~2020/04/23[F3:最終解]  
比較期間:2020/05/14~2020/05/23[R3:速報解]

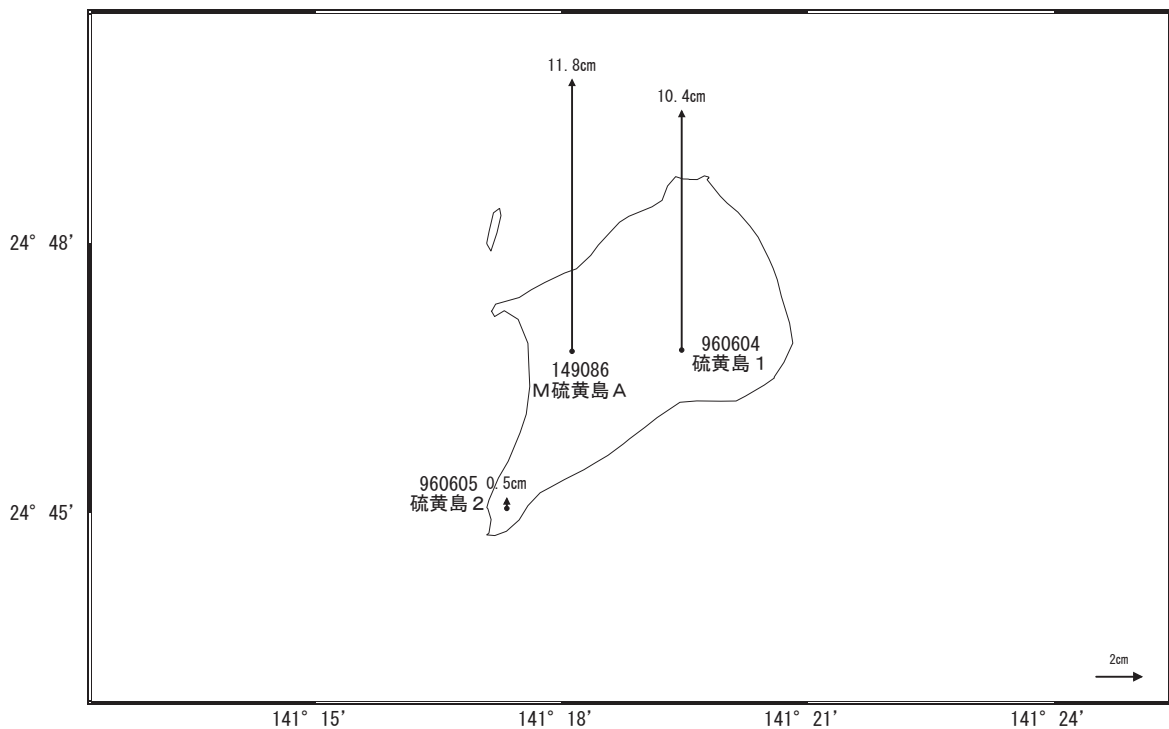


☆ 固定局:父島A(052007)

国土地理院

**地殻変動(上下)**

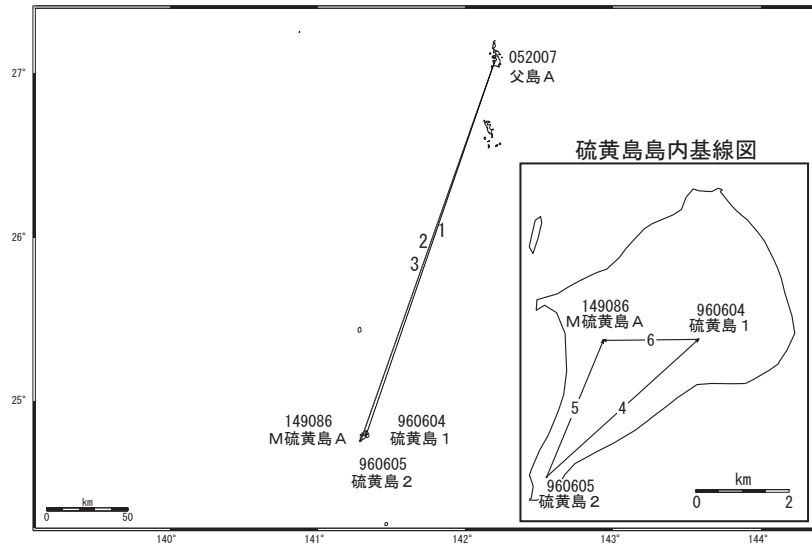
基準期間:2020/04/14~2020/04/23[F3:最終解]  
比較期間:2020/05/14~2020/05/23[R3:速報解]



☆ 固定局:父島A(052007)

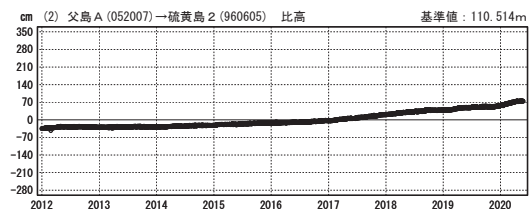
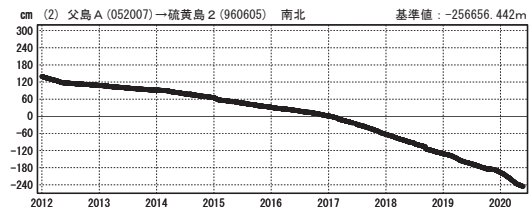
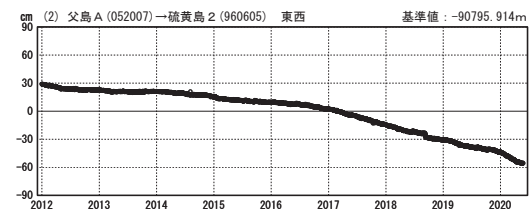
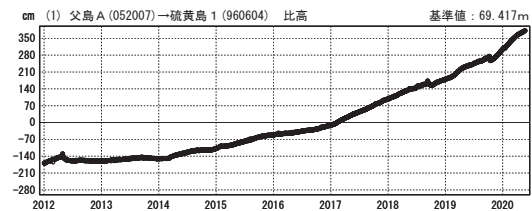
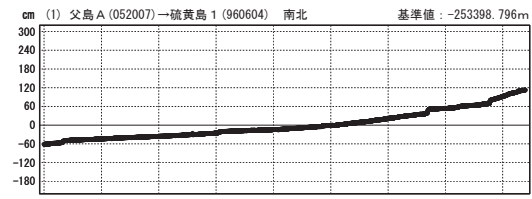
国土地理院

# 硫黄島周辺 GNSS連続観測基線図



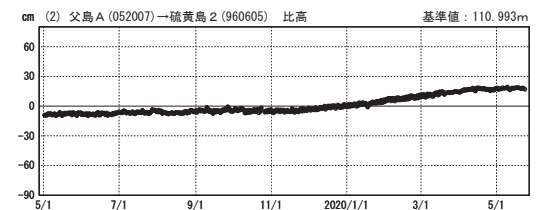
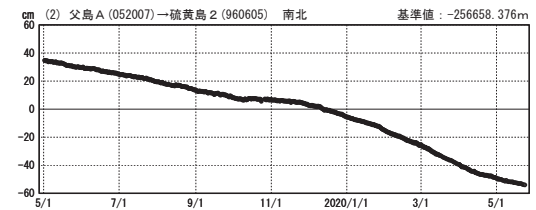
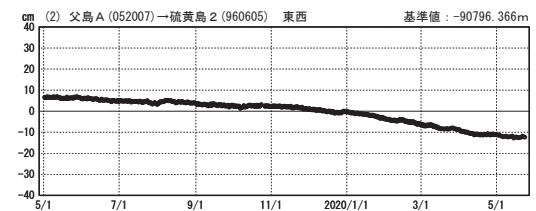
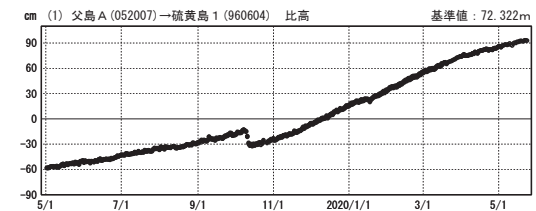
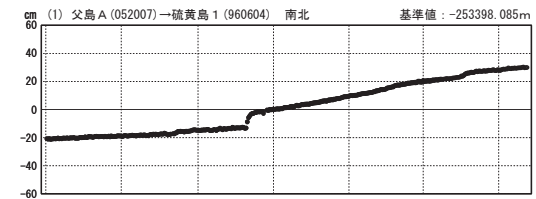
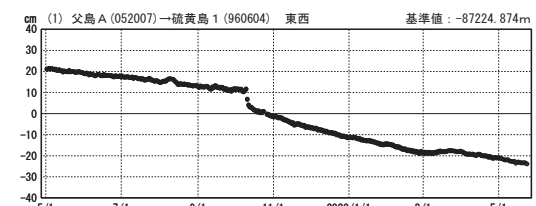
### 成分変化グラフ

期間：2012/01/01～2020/05/23 JST



### 成分変化グラフ

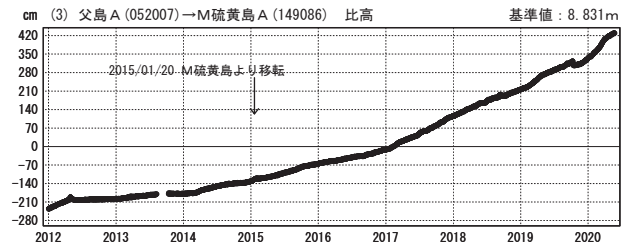
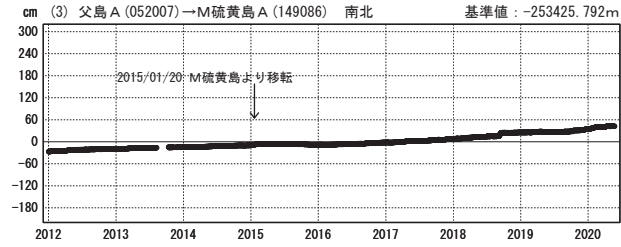
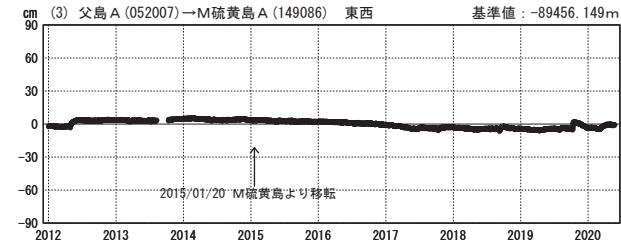
期間：2019/05/01～2020/05/23 JST



●—[F3:最終解] ○—[R3:速報解]

### 成分変化グラフ

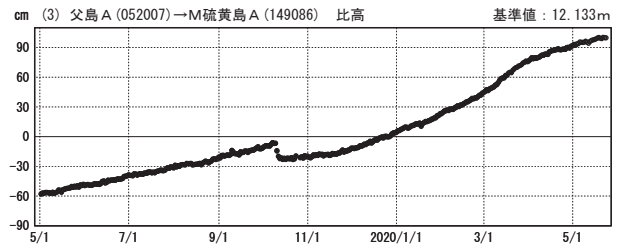
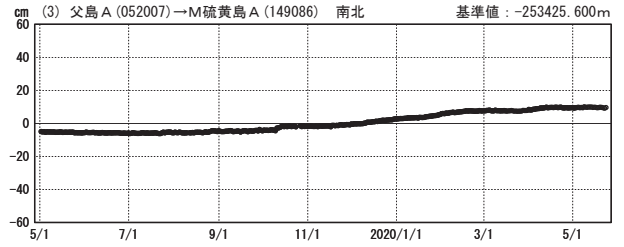
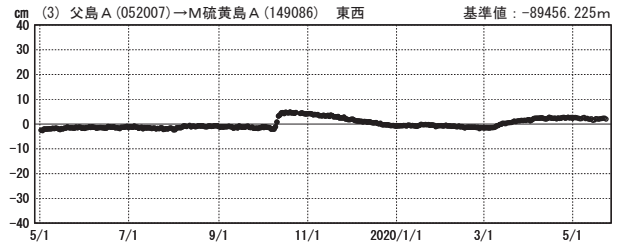
期間：2012/01/01~2020/05/23 JST



●---[F3:最終解] ○---[R3:速報解]

### 成分変化グラフ

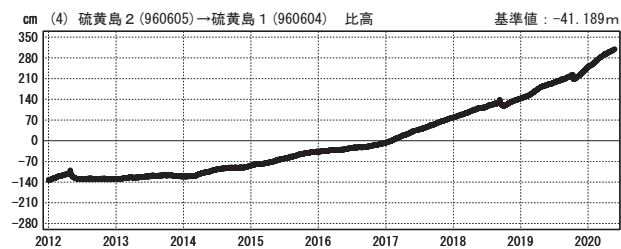
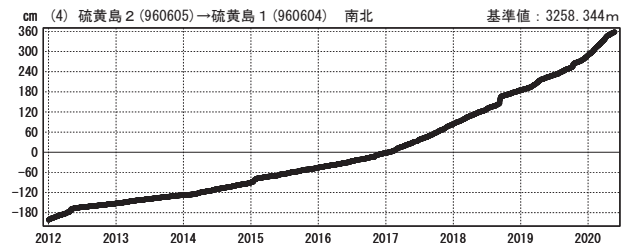
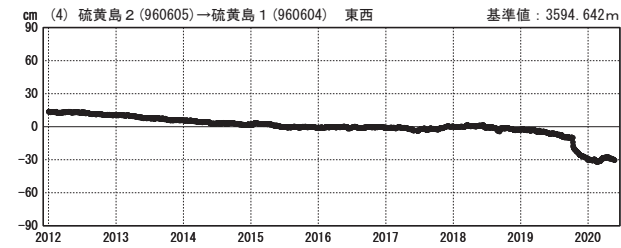
期間：2019/05/01~2020/05/23 JST



国土地理院

### 成分変化グラフ

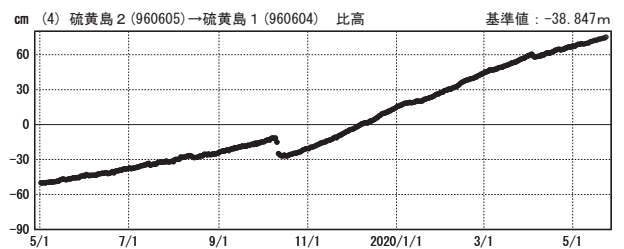
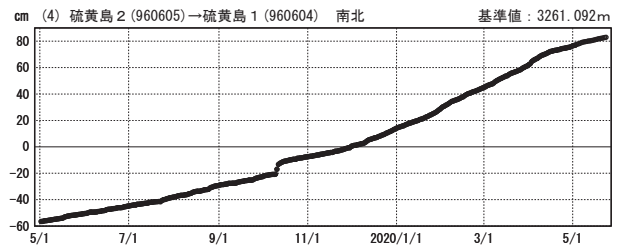
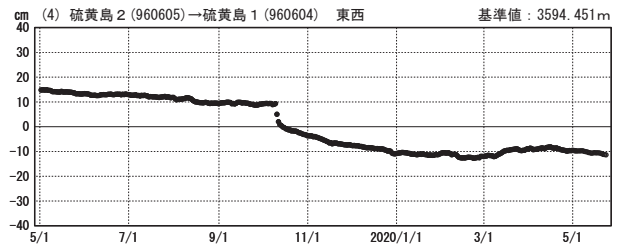
期間：2012/01/01~2020/05/23 JST



●---[F3:最終解] ○---[R3:速報解]

### 成分変化グラフ

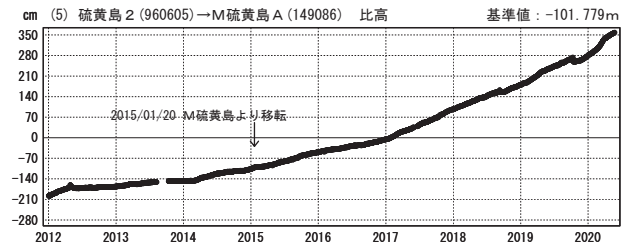
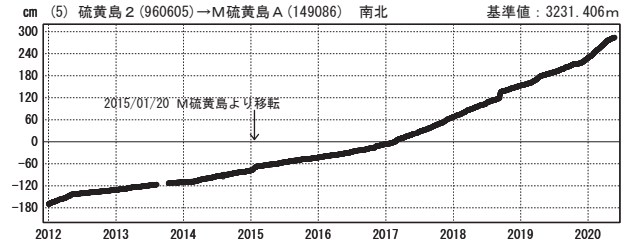
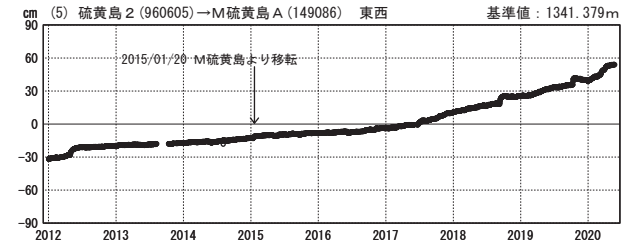
期間：2019/05/01~2020/05/23 JST



国土地理院

### 成分変化グラフ

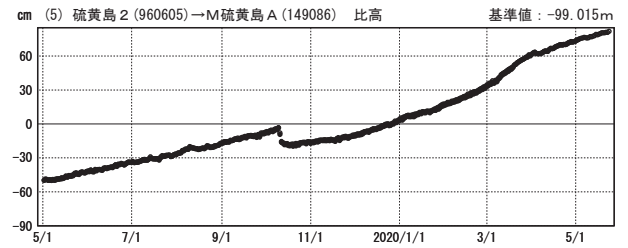
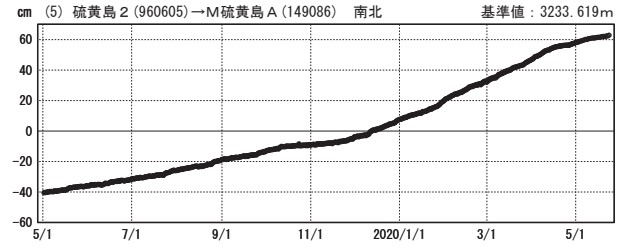
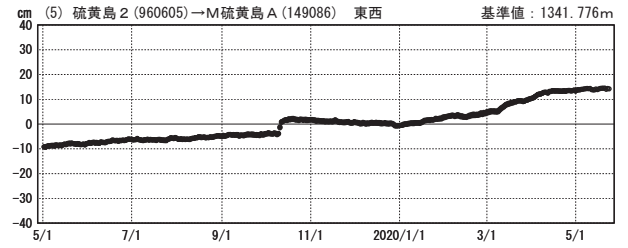
期間：2012/01/01～2020/05/23 JST



●---[F3:最終解] ○---[R3:速報解]

### 成分変化グラフ

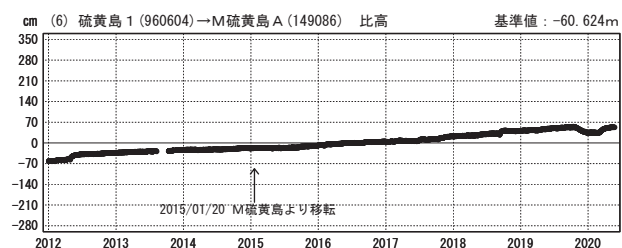
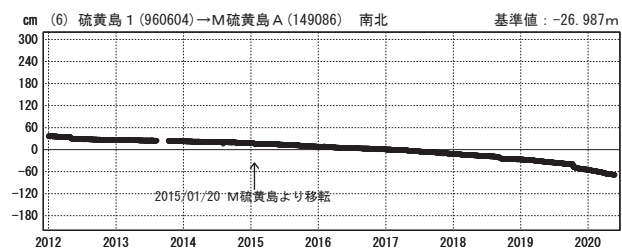
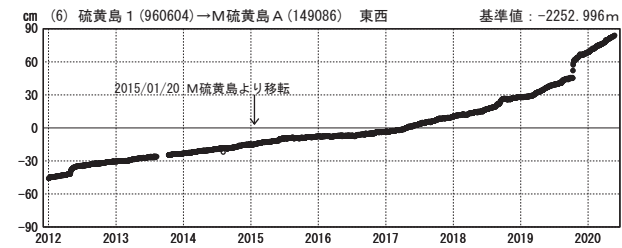
期間：2019/05/01～2020/05/23 JST



国土地理院

### 成分変化グラフ

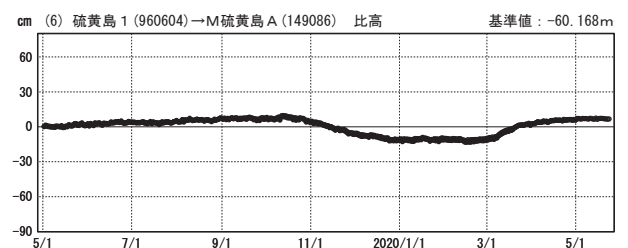
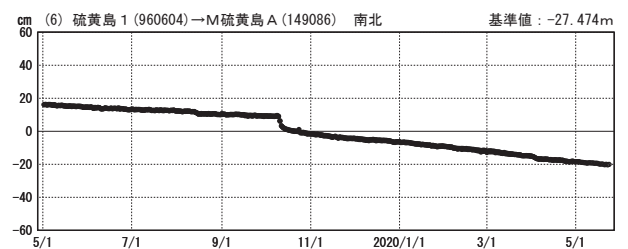
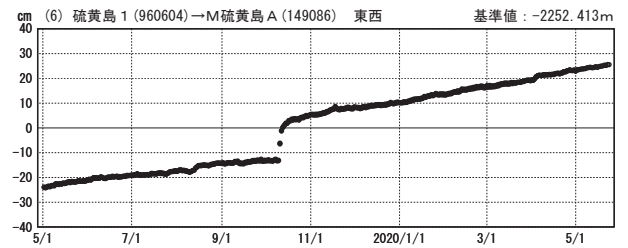
期間：2012/01/01～2020/05/23 JST



●---[F3:最終解] ○---[R3:速報解]

### 成分変化グラフ

期間：2019/05/01～2020/05/23 JST



国土地理院