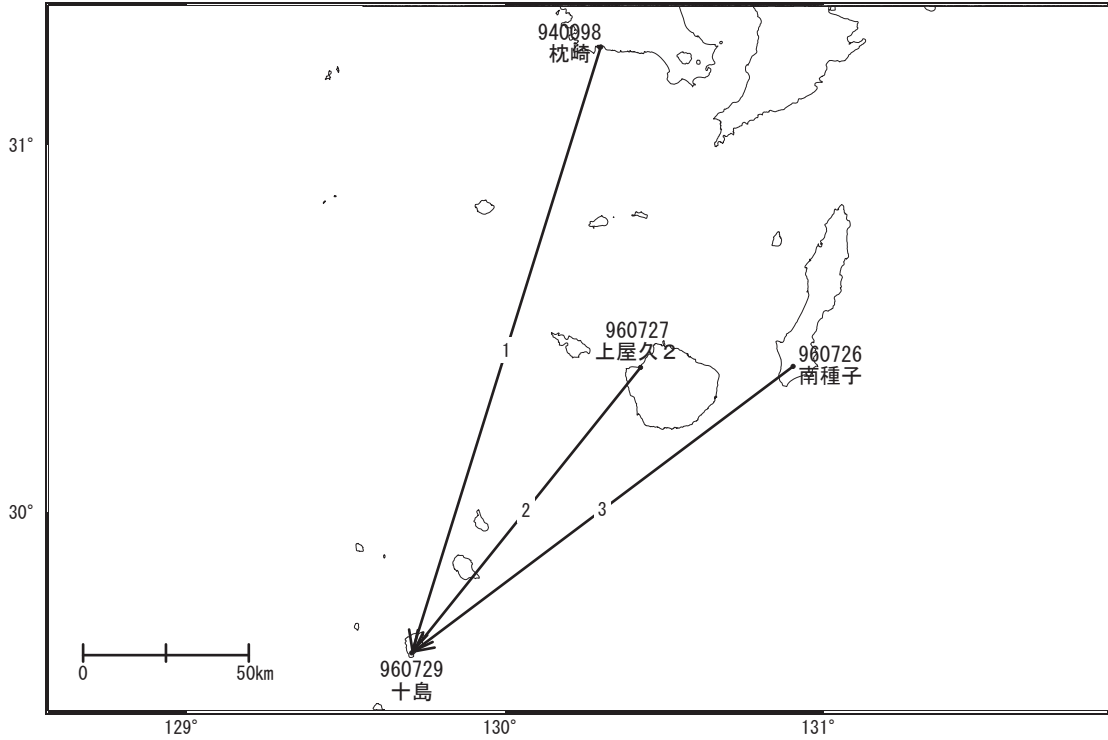


諏訪之瀬島周辺の地殻変動

—GEONET(電子基準点等)による連続観測結果—

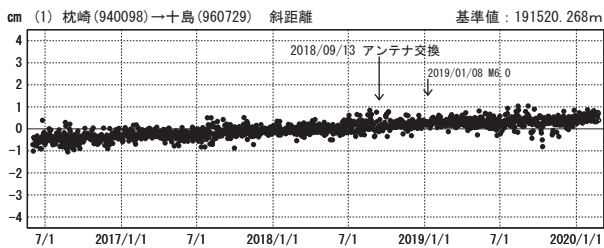
「十島」で2019年末頃から、南東方向の小さな変動が見られます。

諏訪之瀬島周辺 GNSS連続観測基線図



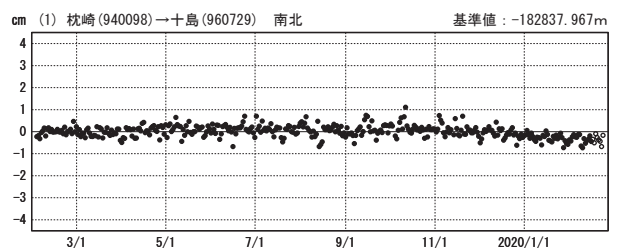
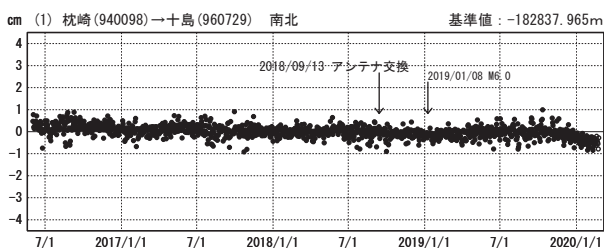
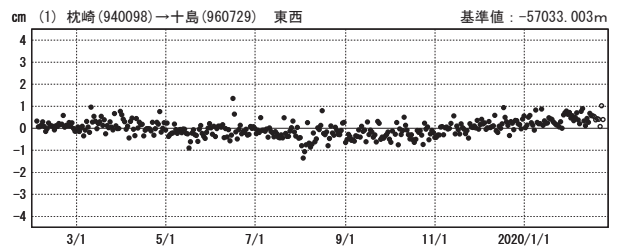
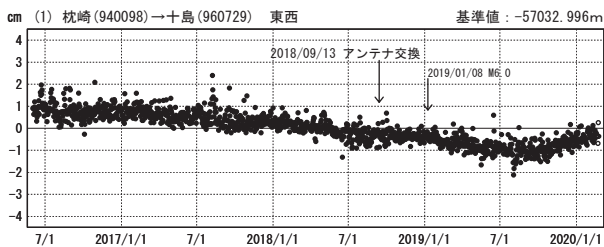
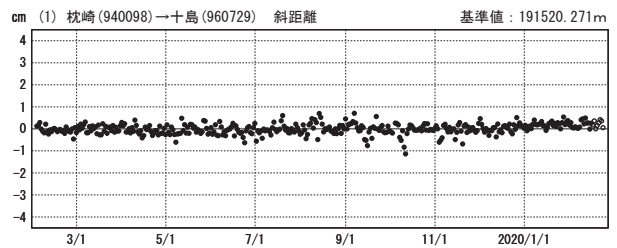
成分変化グラフ

期間: 2016/06/01~2020/02/23 JST



成分変化グラフ

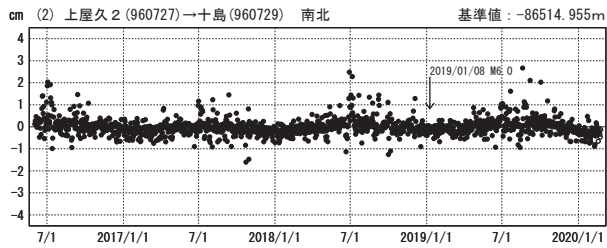
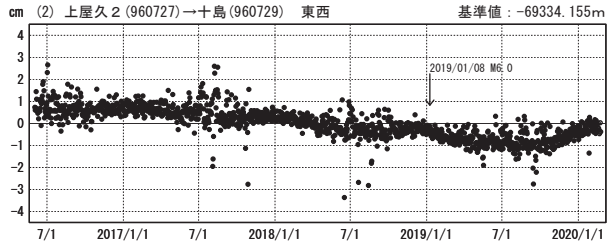
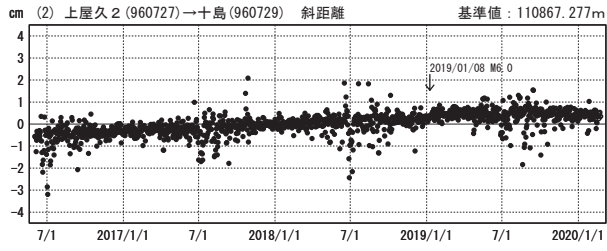
期間: 2019/02/01~2020/02/23 JST



●—[F3:最終解] ○—[R3:速報解]

成分変化グラフ

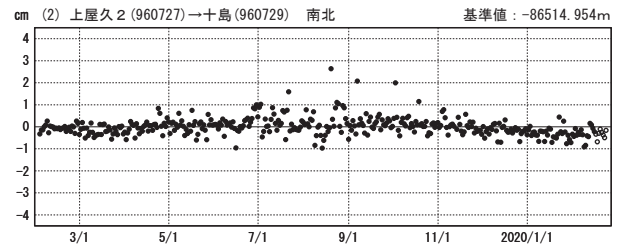
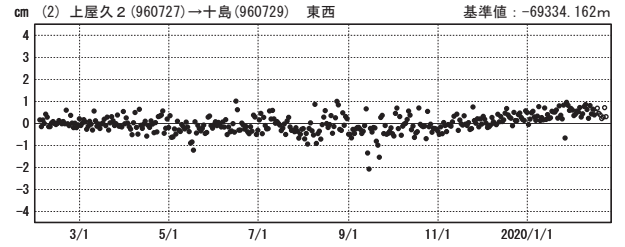
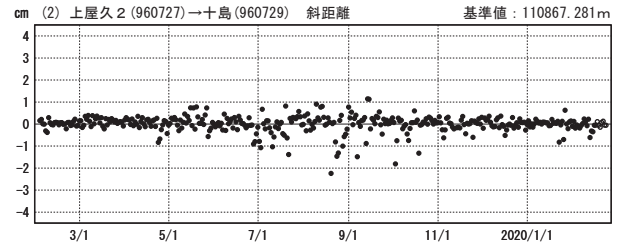
期間：2016/06/01~2020/02/23 JST



●---[F3:最終解] ○---[R3:速報解]

成分変化グラフ

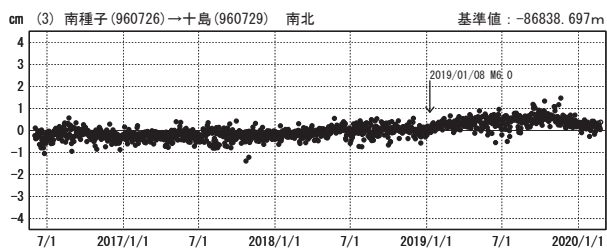
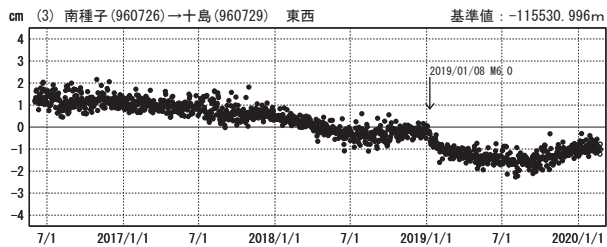
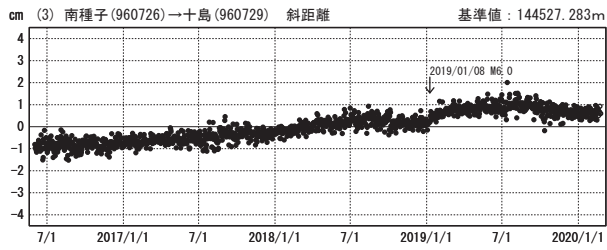
期間：2019/02/01~2020/02/23 JST



国土地理院

成分変化グラフ

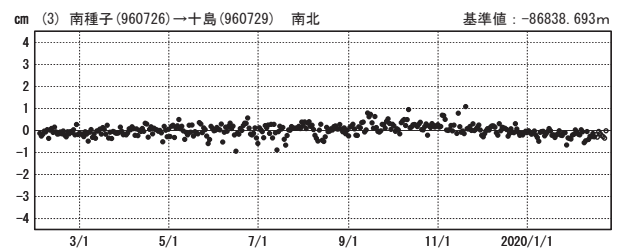
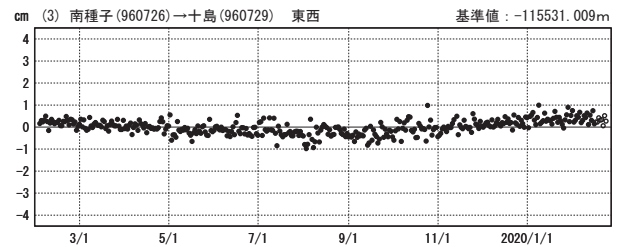
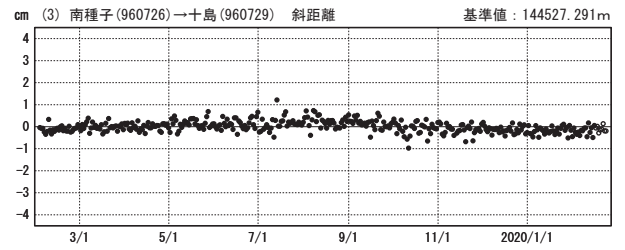
期間：2016/06/01~2020/02/23 JST



●---[F3:最終解] ○---[R3:速報解]

成分変化グラフ

期間：2019/02/01~2020/02/23 JST



国土地理院