

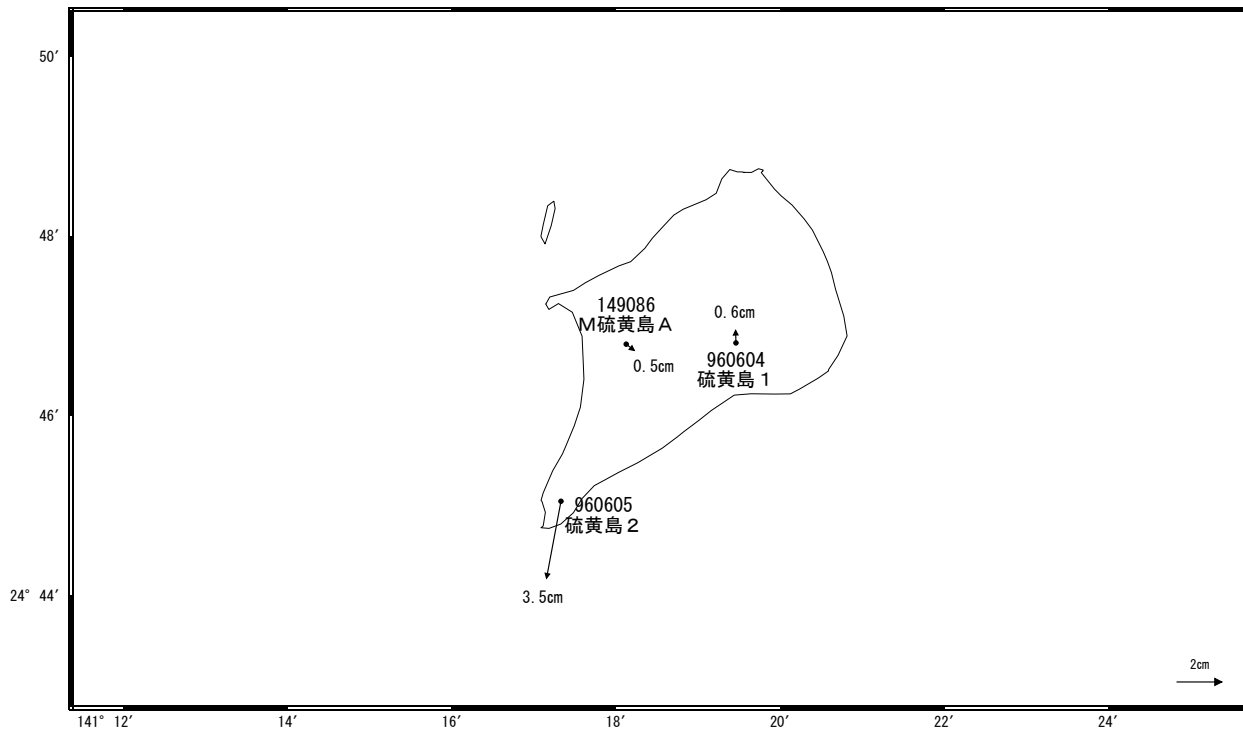
硫黄島周辺の地殻変動

—GEONET(電子基準点等)による連続観測結果—

硫黄島の「硫黄島1」及び「M硫黄島A」は、2015年3月頃から隆起速度が上がっています。「硫黄島1」の西向きの変動は9月以降は停滞しています。

地殻変動(水平)

基準期間: 2015/09/17~2015/09/26 [F3: 最終解]
比較期間: 2015/10/17~2015/10/26 [R3: 速報解]

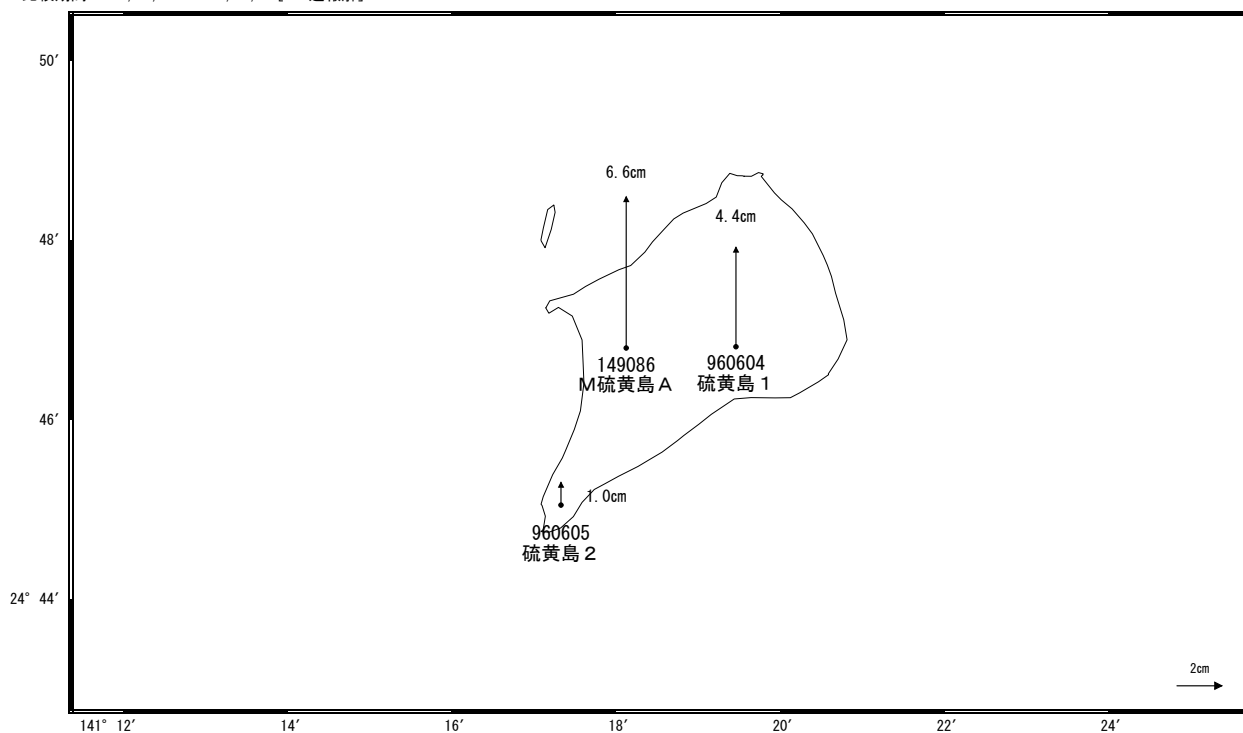


☆ 固定局: 父島 A (052007)

国土地理院

地殻変動(上下)

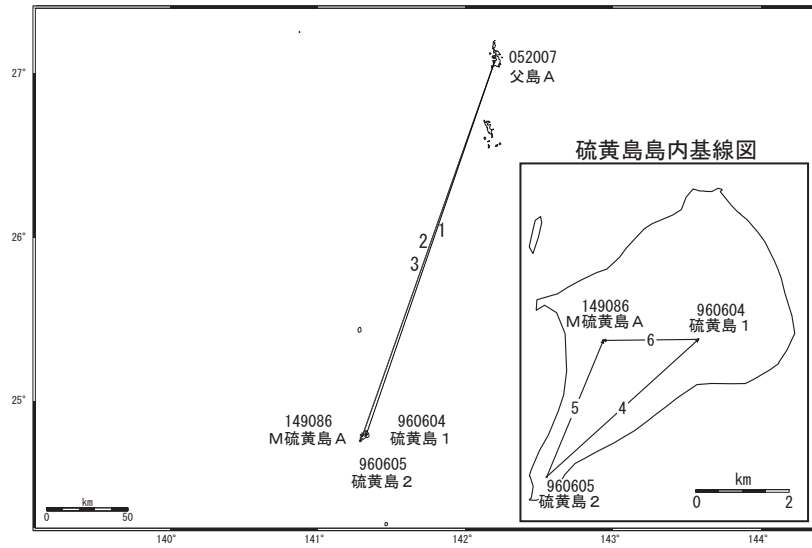
基準期間: 2015/09/17~2015/09/26 [F3: 最終解]
比較期間: 2015/10/17~2015/10/26 [R3: 速報解]



☆ 固定局: 父島 A (052007)

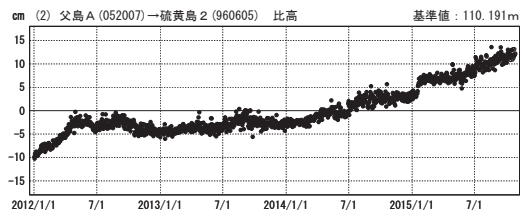
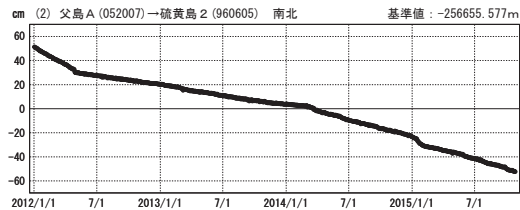
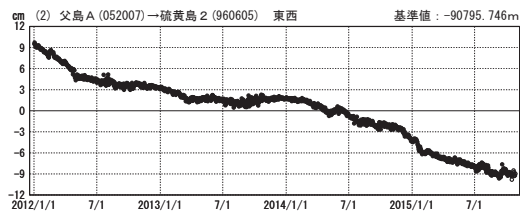
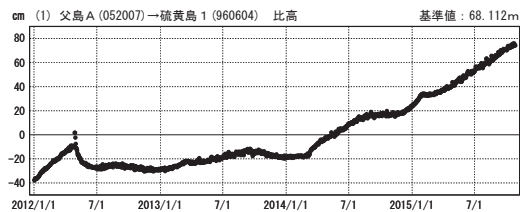
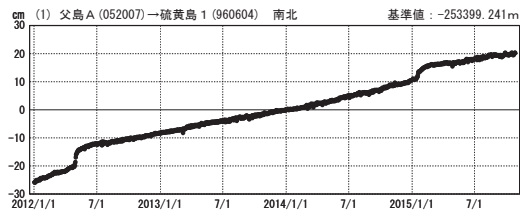
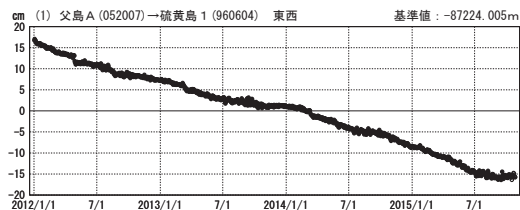
国土地理院

硫黄島周辺 GNSS連続観測基線図



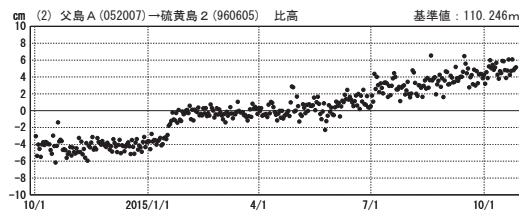
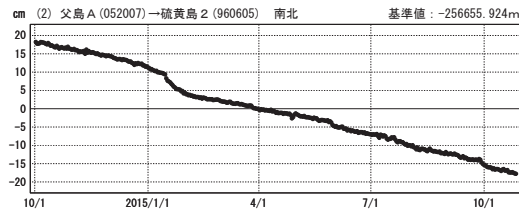
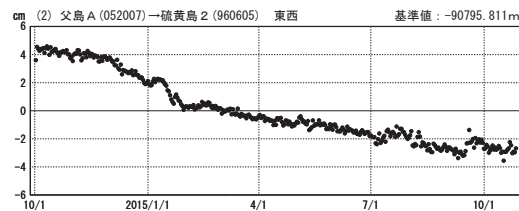
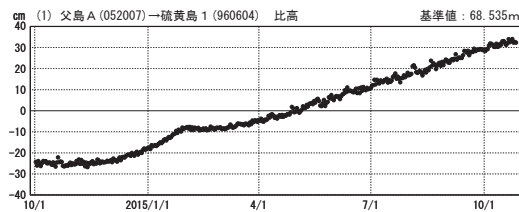
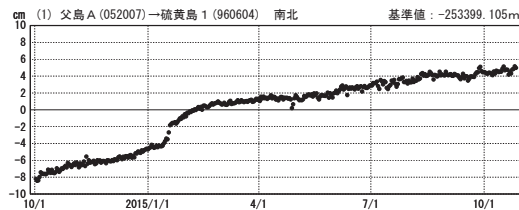
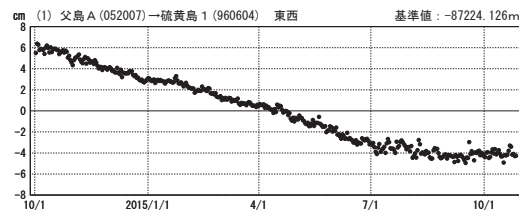
成分変化グラフ

期間: 2012/01/01~2015/10/26 JST



成分変化グラフ

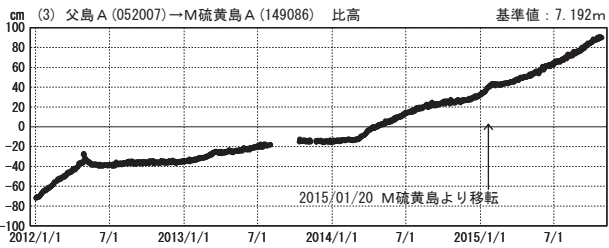
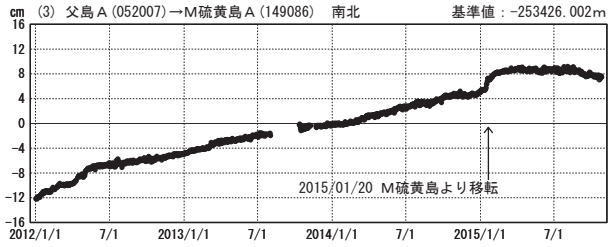
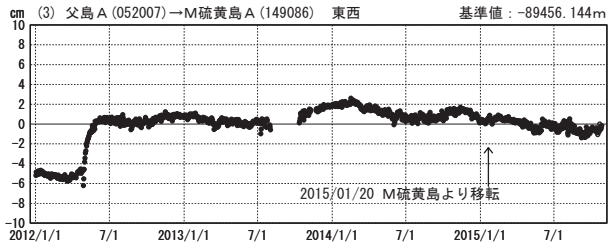
期間: 2014/10/01~2015/10/26 JST



●— [F3:最終解] ○— [R3:速報解]

成分変化グラフ

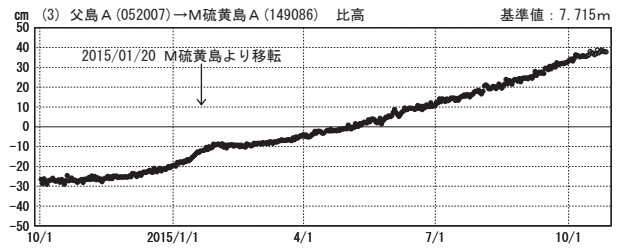
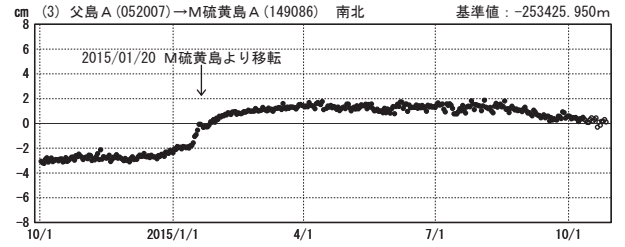
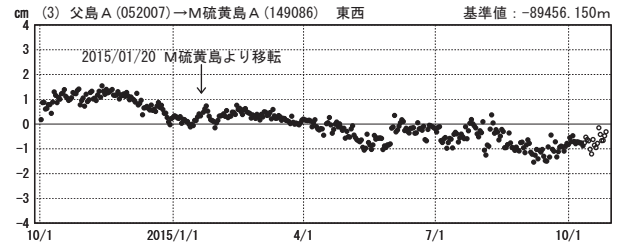
期間：2012/01/01~2015/10/26 JST



●---[F3:最終解] ○---[R3:速報解]

成分変化グラフ

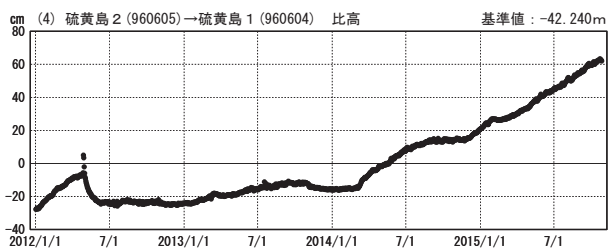
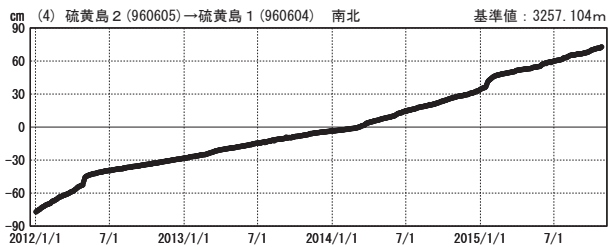
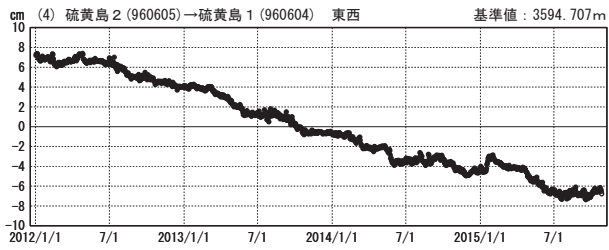
期間：2014/10/01~2015/10/26 JST



国土地理院

成分変化グラフ

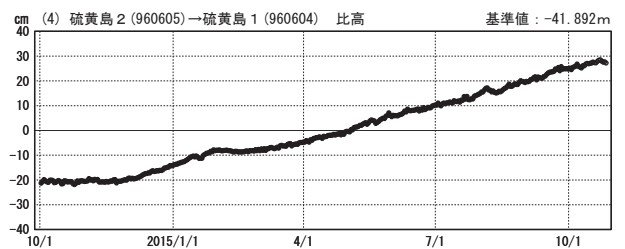
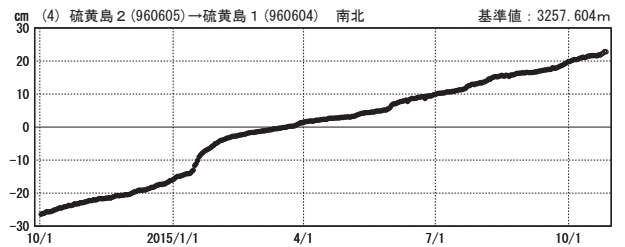
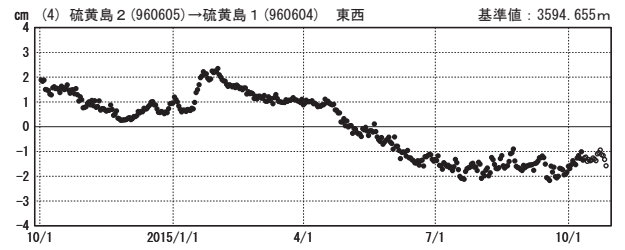
期間：2012/01/01~2015/10/26 JST



●---[F3:最終解] ○---[R3:速報解]

成分変化グラフ

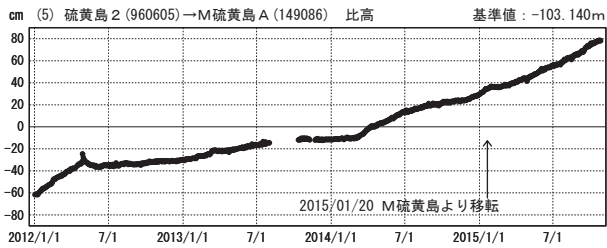
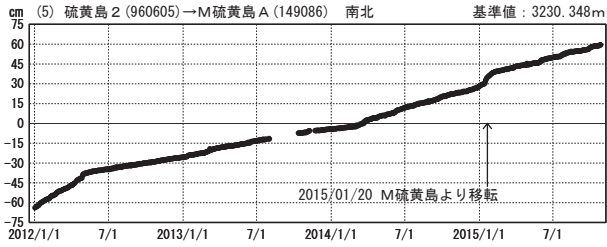
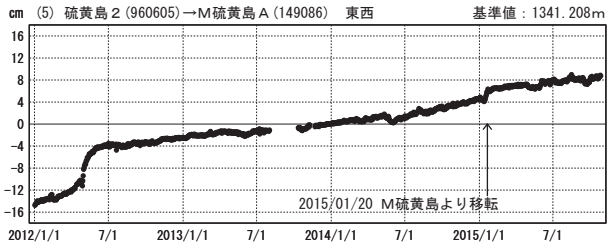
期間：2014/10/01~2015/10/26 JST



国土地理院

成分変化グラフ

期間：2012/01/01～2015/10/26 JST

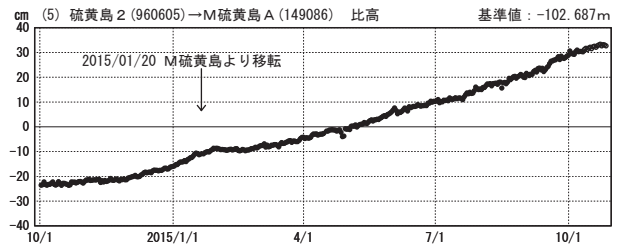
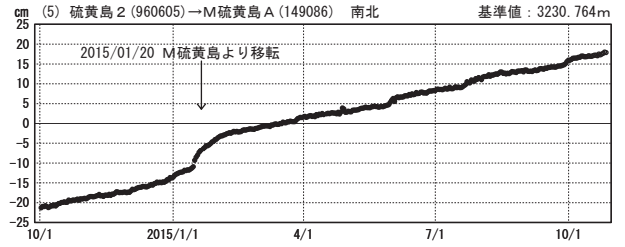
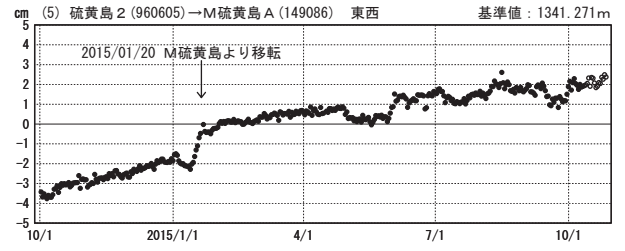


●---[F3:最終解] ○---[R3:速報解]

国土地理院

成分変化グラフ

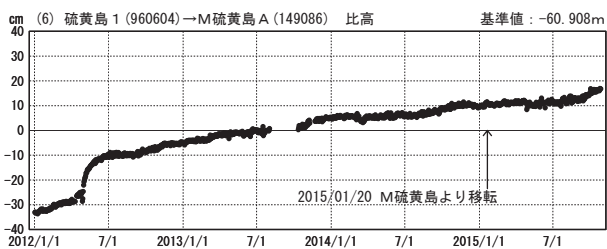
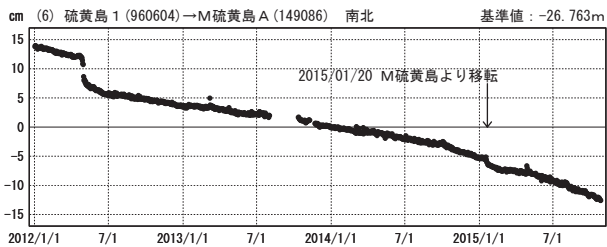
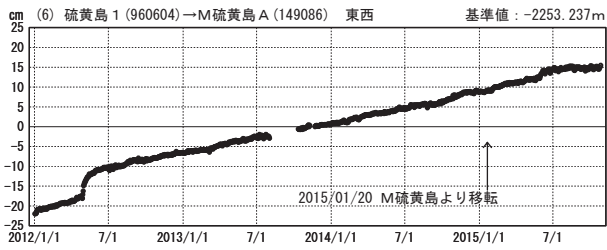
期間：2014/10/01～2015/10/26 JST



国土地理院

成分変化グラフ

期間：2012/01/01～2015/10/26 JST

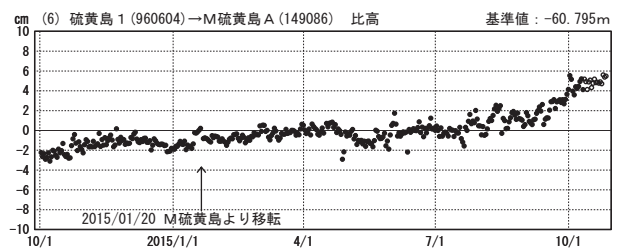
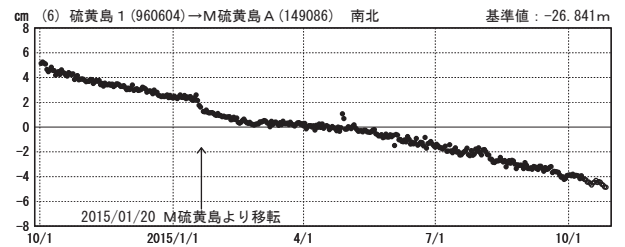
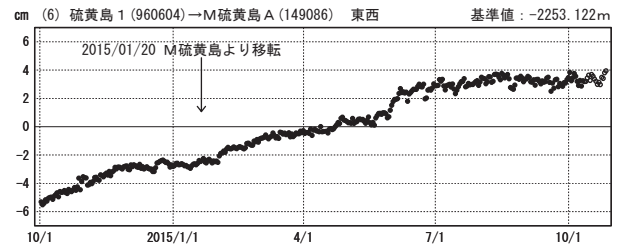


●---[F3:最終解] ○---[R3:速報解]

国土地理院

成分変化グラフ

期間：2014/10/01～2015/10/26 JST



国土地理院