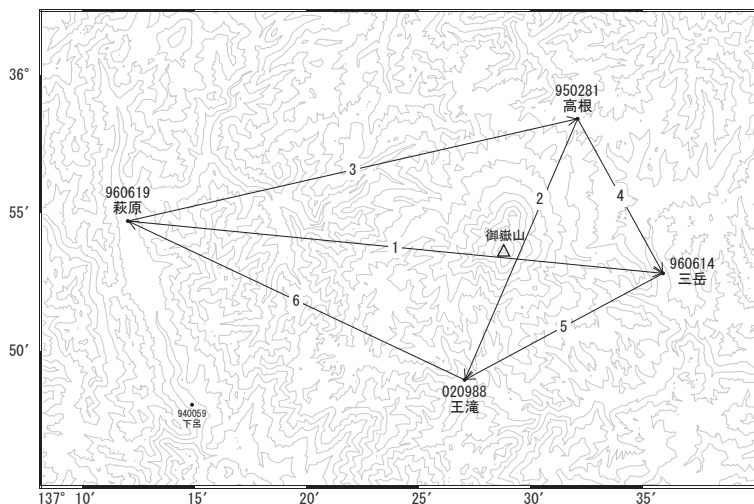


御嶽山周辺の地殻変動

—GEONET(電子基準点等)による連続観測結果—

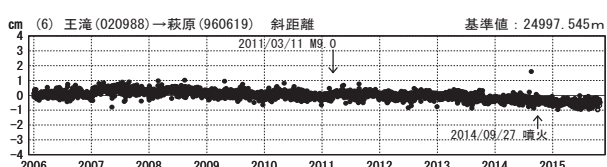
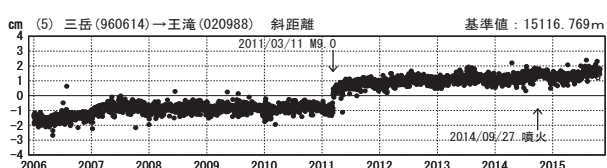
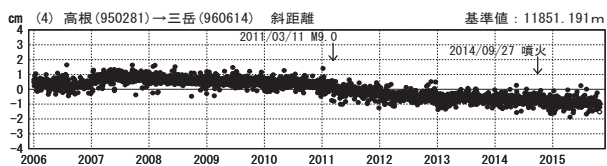
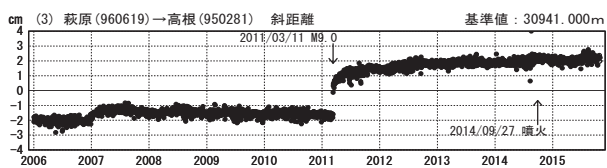
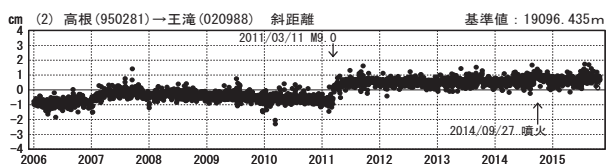
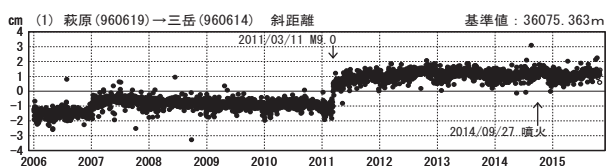
御嶽山を挟む基線で、2014年9月上旬頃からごくわずかな伸びと9月下旬頃からごくわずかな縮みの傾向が見られ、12月までに9月上旬頃の基線長に戻っています。

御嶽山周辺 GNSS連続観測基線図



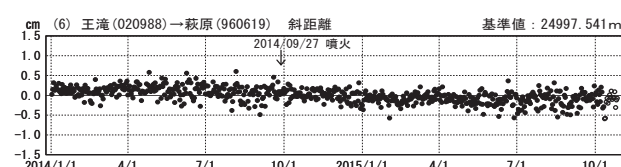
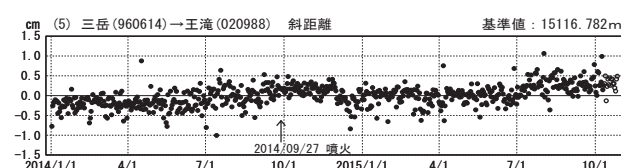
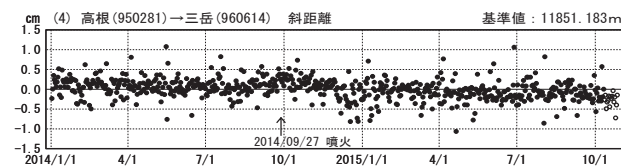
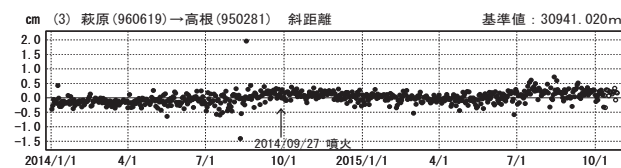
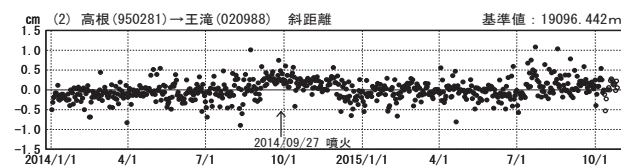
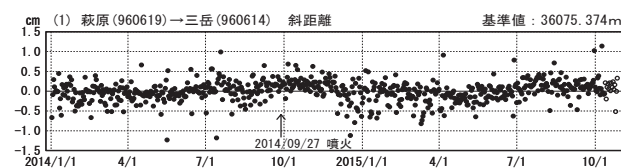
基線変化グラフ

期間：2006/01/01～2015/10/26 JST



基線変化グラフ

期間：2014/01/01～2015/10/26 JST



●—[F3:最終解] ○—[R3:速報解]