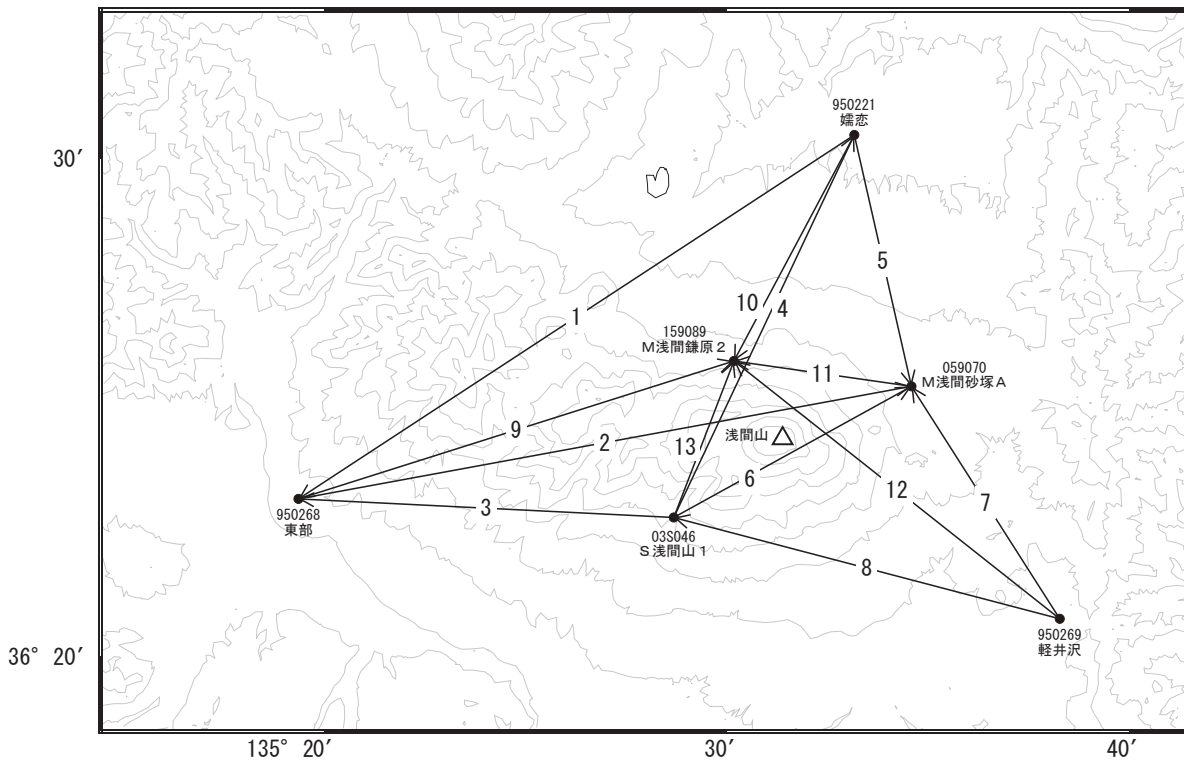


浅間山周辺の地殻変動

—GEONET(電子基準点等)による連続観測結果—

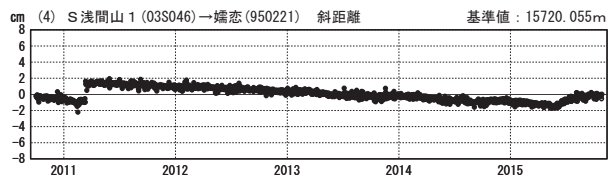
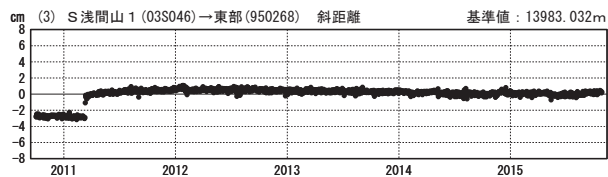
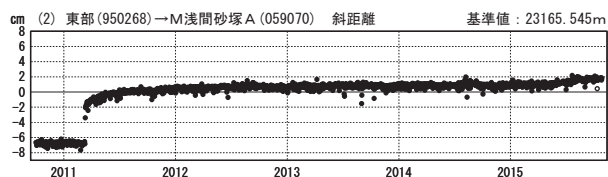
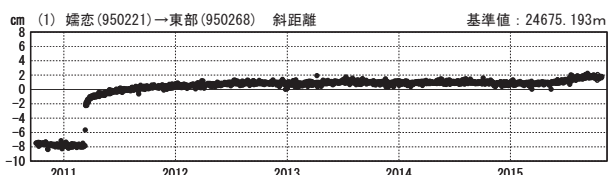
2015年6月頃から浅間山を挟む基線で小さな伸びが見られます。

浅間山周辺 GNSS連続観測基線図



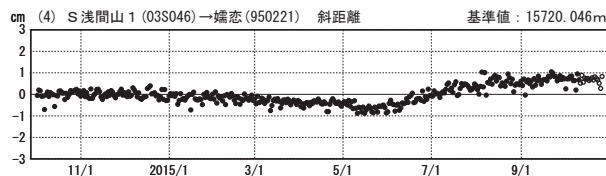
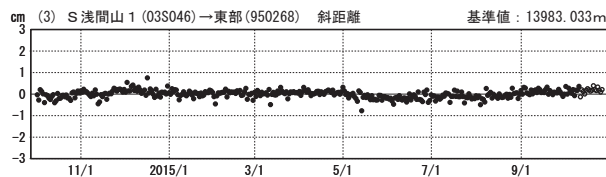
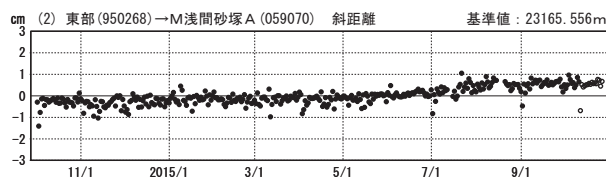
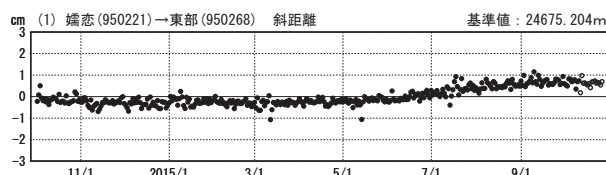
基線変化グラフ

期間: 2010/10/01~2015/10/26 JST



基線変化グラフ

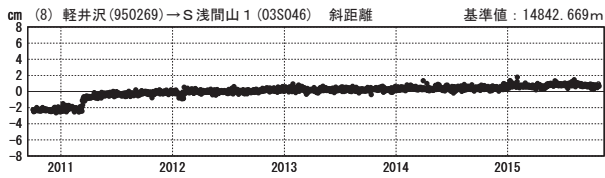
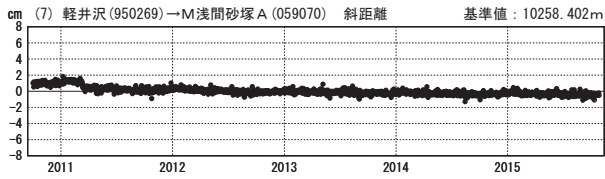
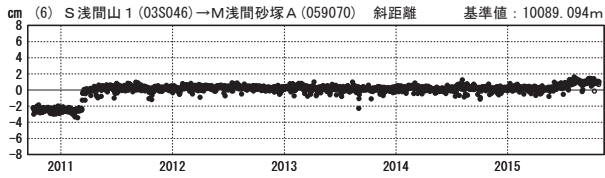
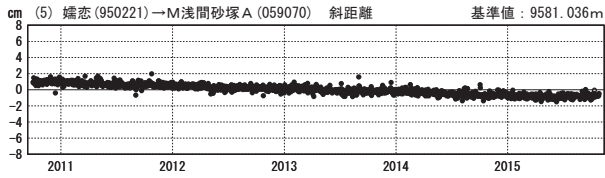
期間: 2014/10/01~2015/10/26 JST



●—[F3:最終解] ○—[R3:速報解]

基線変化グラフ

期間：2010/10/01~2015/10/26 JST

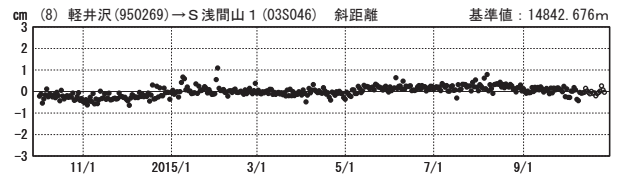
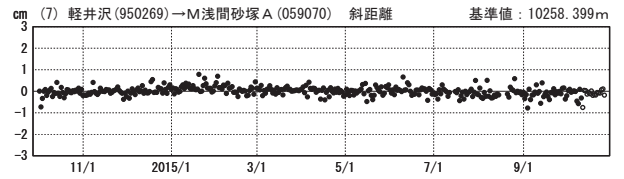
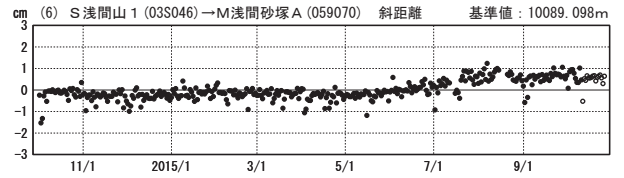
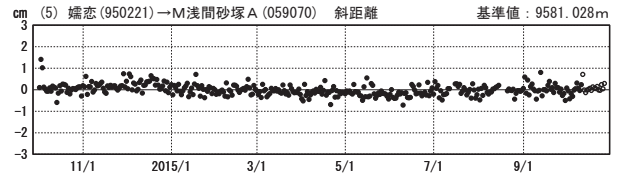


● [F3:最終解] ○ [R3:速報解]

国土地理院

基線変化グラフ

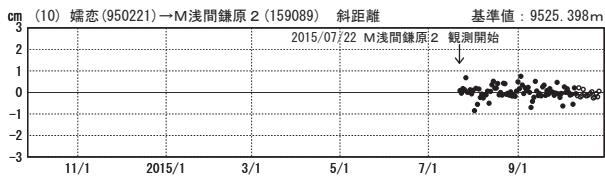
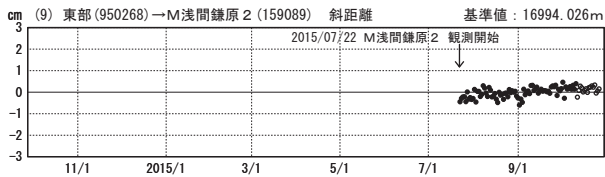
期間：2014/10/01~2015/10/26 JST



M浅間鎌原 2 (REGMOS) に関する基線 (短期のみ)

基線変化グラフ

期間：2014/10/01~2015/10/26 JST



● [F3:最終解] ○ [R3:速報解]

国土地理院

基線変化グラフ

期間：2014/10/01~2015/10/26 JST

