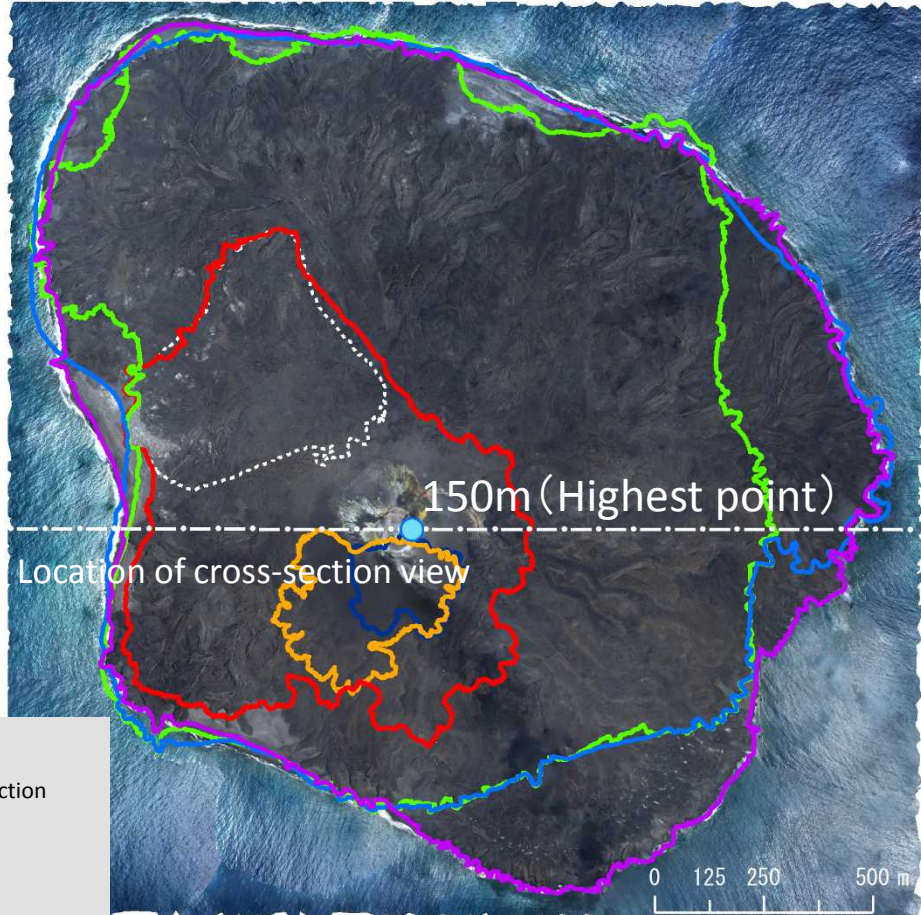











Orthophotographs of Nishinoshima Island (photographed on July 28th, 2015)

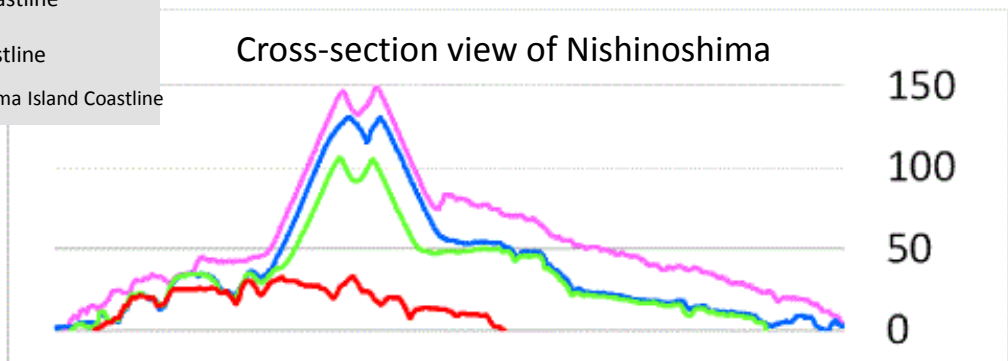
Coastline changes

(December 4th, 2013 – July 28th, 2015)



-  Highest point
-  Location of cross-section view
-  2015.7.28 Coastline
-  2015.3.1 Coastline
-  2014.12.4 Coastline
-  2014.2.16 Coastline
-  2013.12.17 Coastline
-  2013.12.4 Coastline
-  Former Nishinoshima Island Coastline

Island area: approx. 2.74 km² (as of July 28th, 2015)



Cross-section view comparison at highest point around current crater
(December 4th, 2013 – July 28th, 2015)