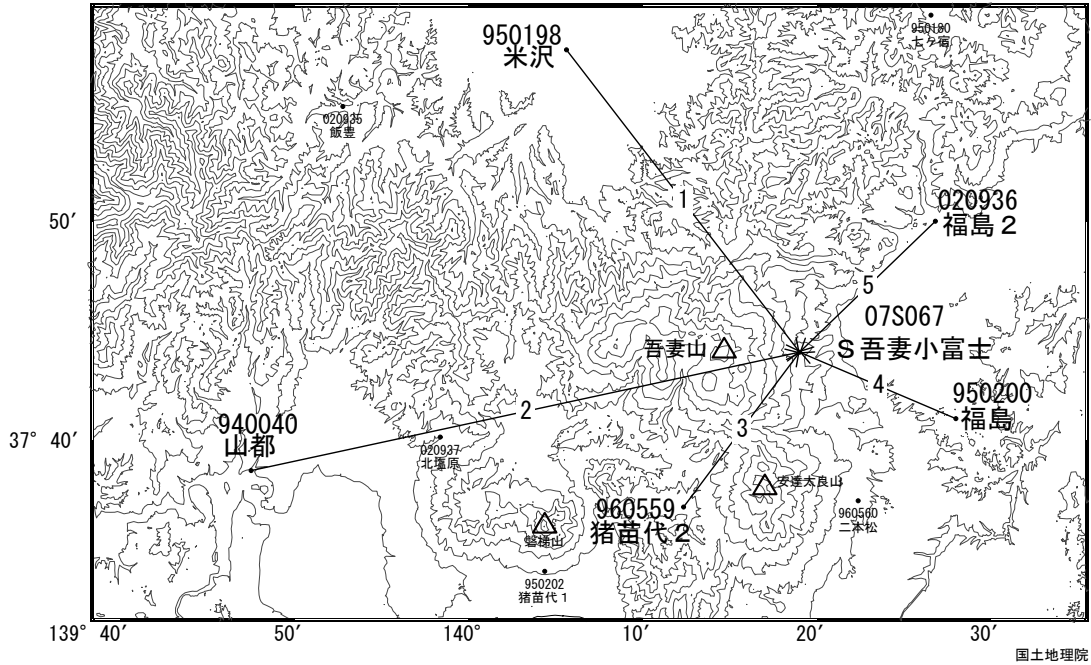


吾妻山周辺の地殻変動

—GEONET(電子基準点等)による連続観測結果—

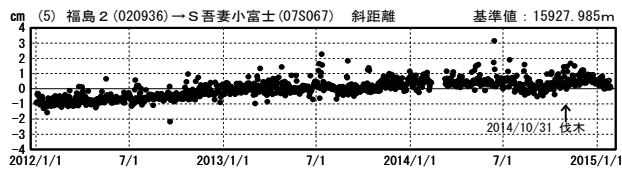
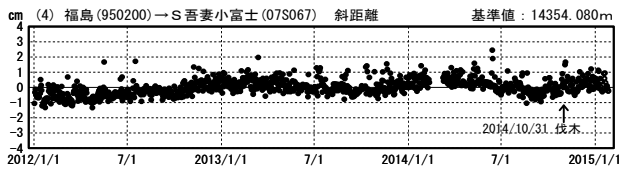
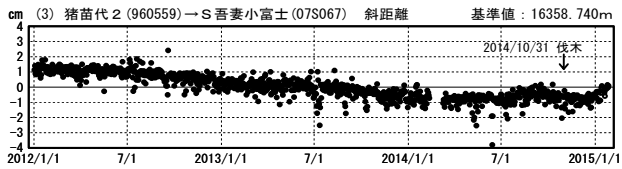
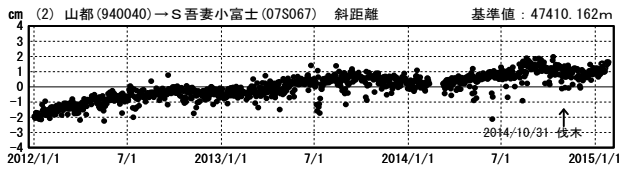
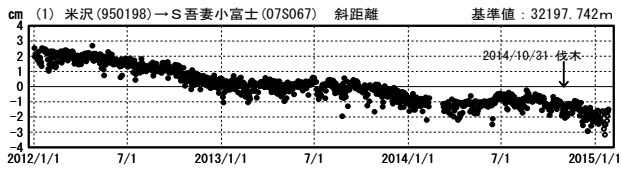
長期的な変動の傾向に顕著な変化は見られません。

吾妻山周辺 GNSS連続観測基線図



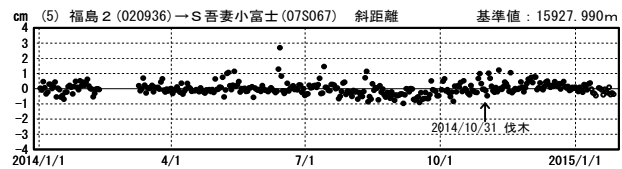
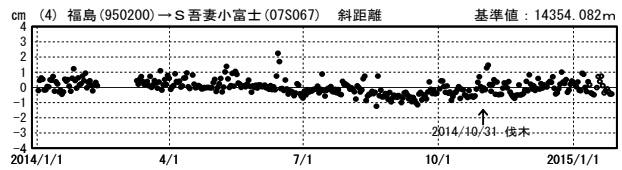
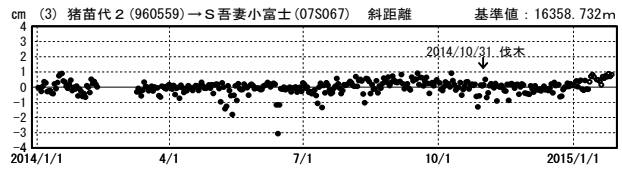
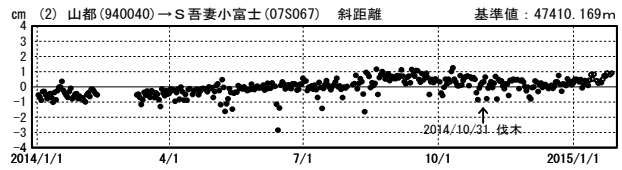
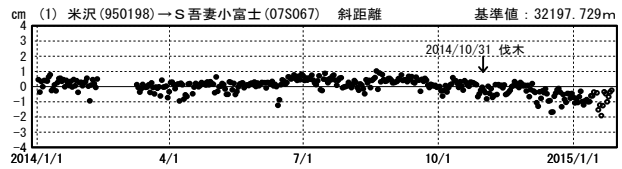
基線変化グラフ

期間: 2012/01/01~2015/01/26 JST



基線変化グラフ

期間: 2014/01/01~2015/01/26 JST



●—[F3:最終解] ○—[R3:速報解]