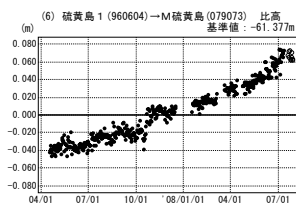
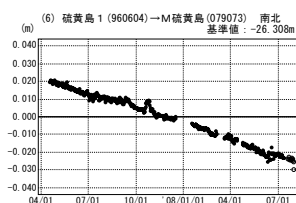
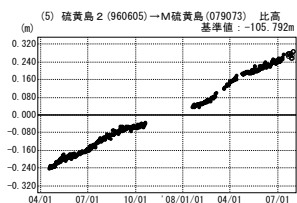
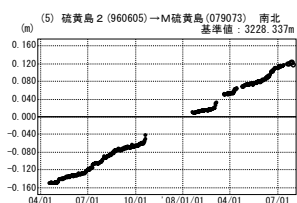
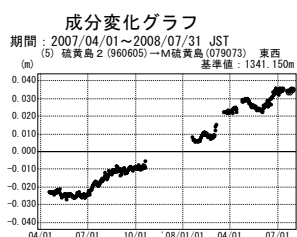
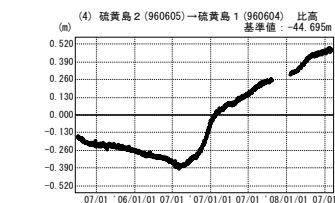
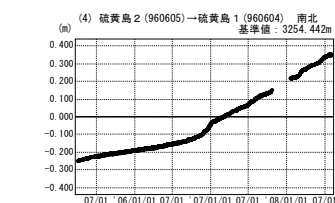
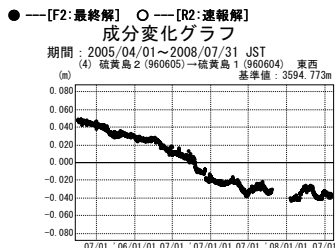
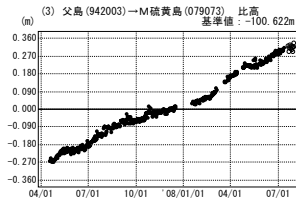
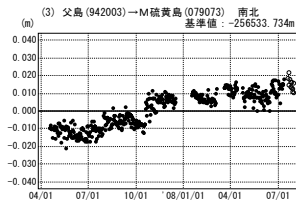
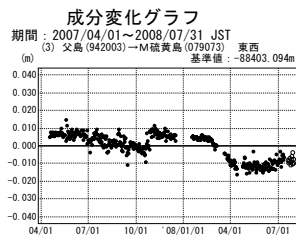
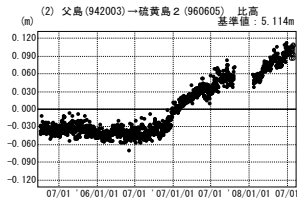
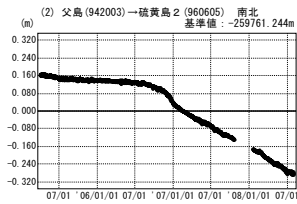
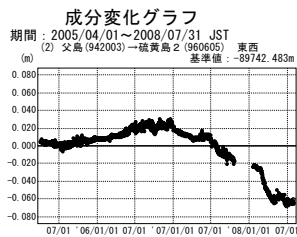
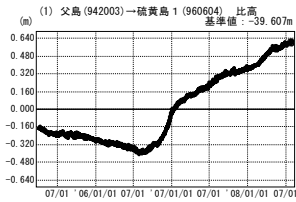
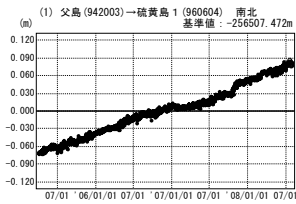
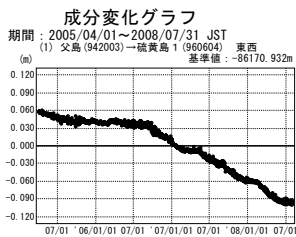
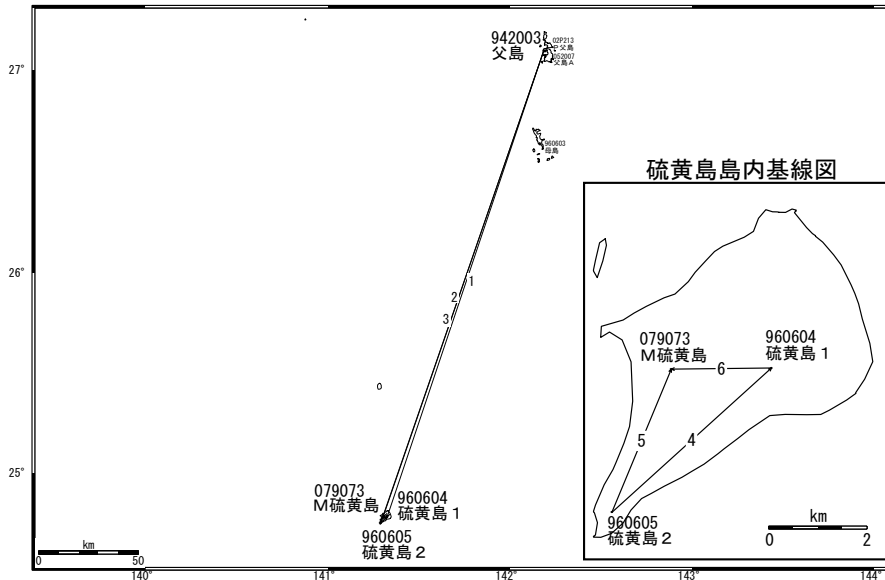


硫黄島周辺 GPS連続観測基線図



●—[F2:最終解] ○—[R2:速報解]

国土地理院

※父島近海で、2/27にM6.6の地震が発生しました。その後、3/15にもM6.6の地震が発生しました。これらの地震活動に関連し、「父島」が東南東方向へ変動しています。成分変化グラフで見られる変化には「父島」の変動も含まれています。