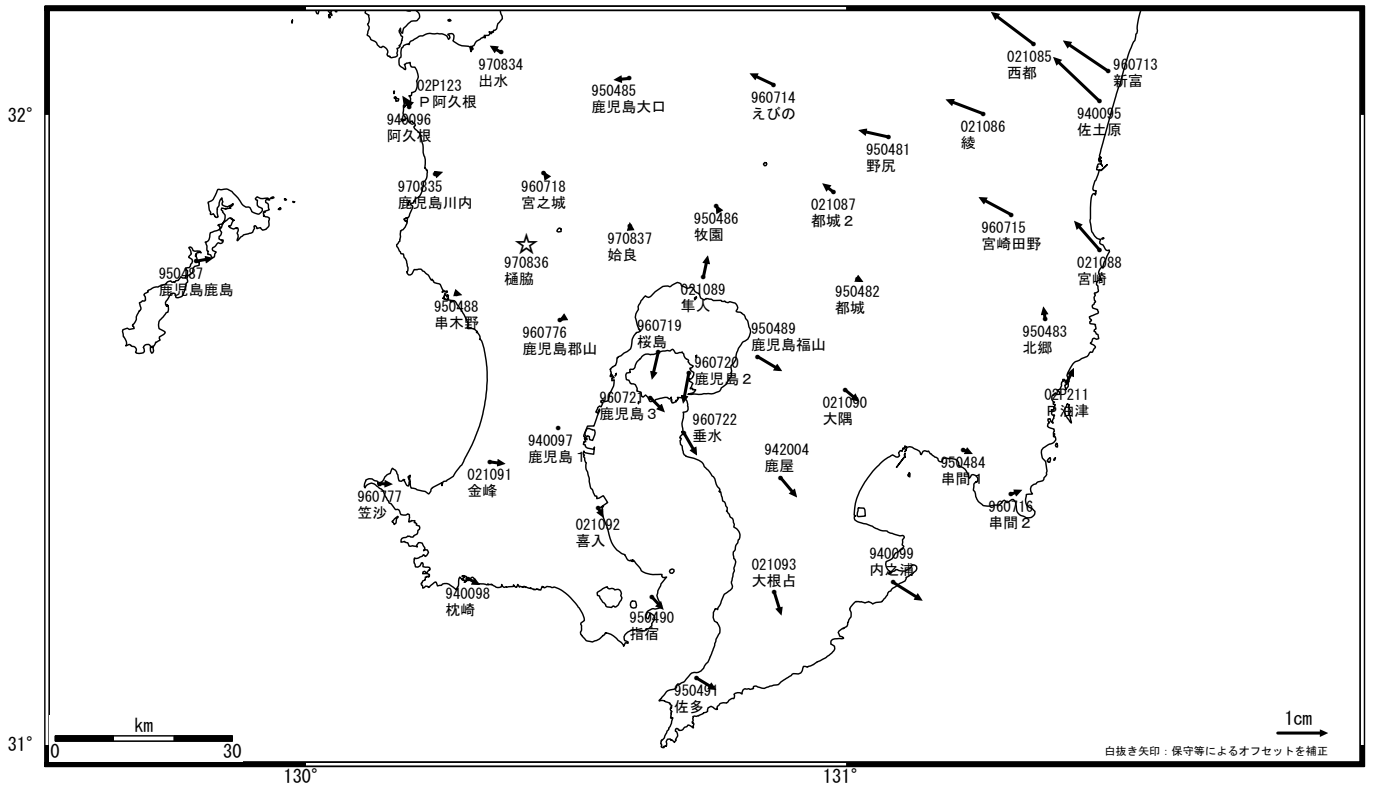


桜島周辺の地殻変動（水平）

基準期間：2006/03/26-2006/04/04 [F2:最終解]
 比較期間：2007/03/26-2007/04/04 [R2:速報解]

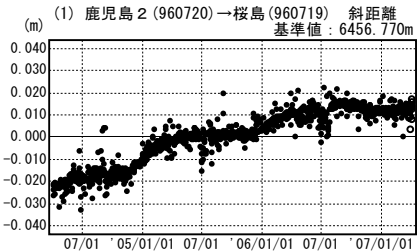


☆固定局：桶脇(970836)

国土地理院

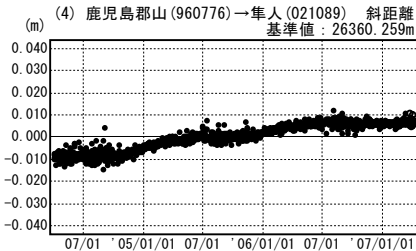
基線変化グラフ

期間：2004/04/01~2007/04/04 JST



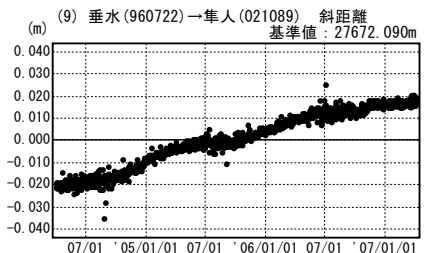
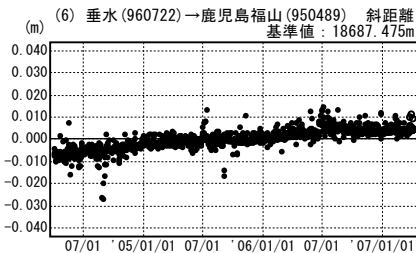
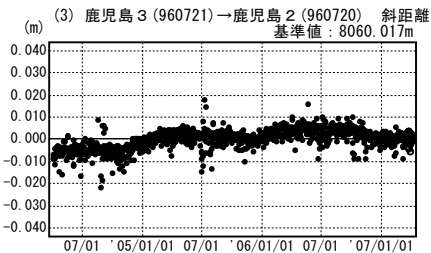
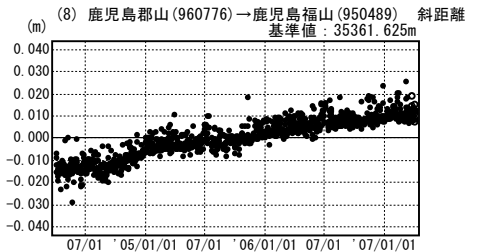
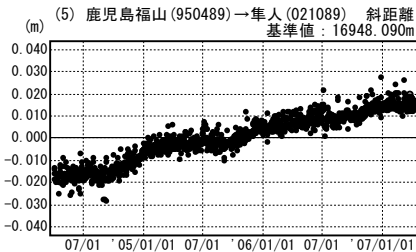
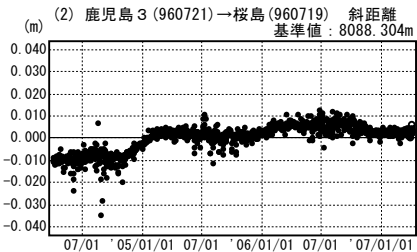
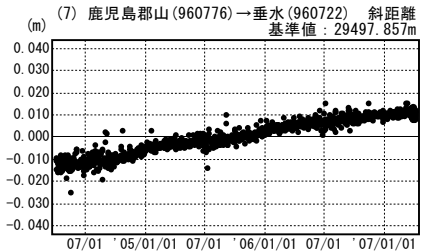
基線変化グラフ

期間：2004/04/01~2007/04/04 JST



基線変化グラフ

期間：2004/04/01~2007/04/04 JST



●---[F2:最終解] ○---[R2:速報解]

国土地理院