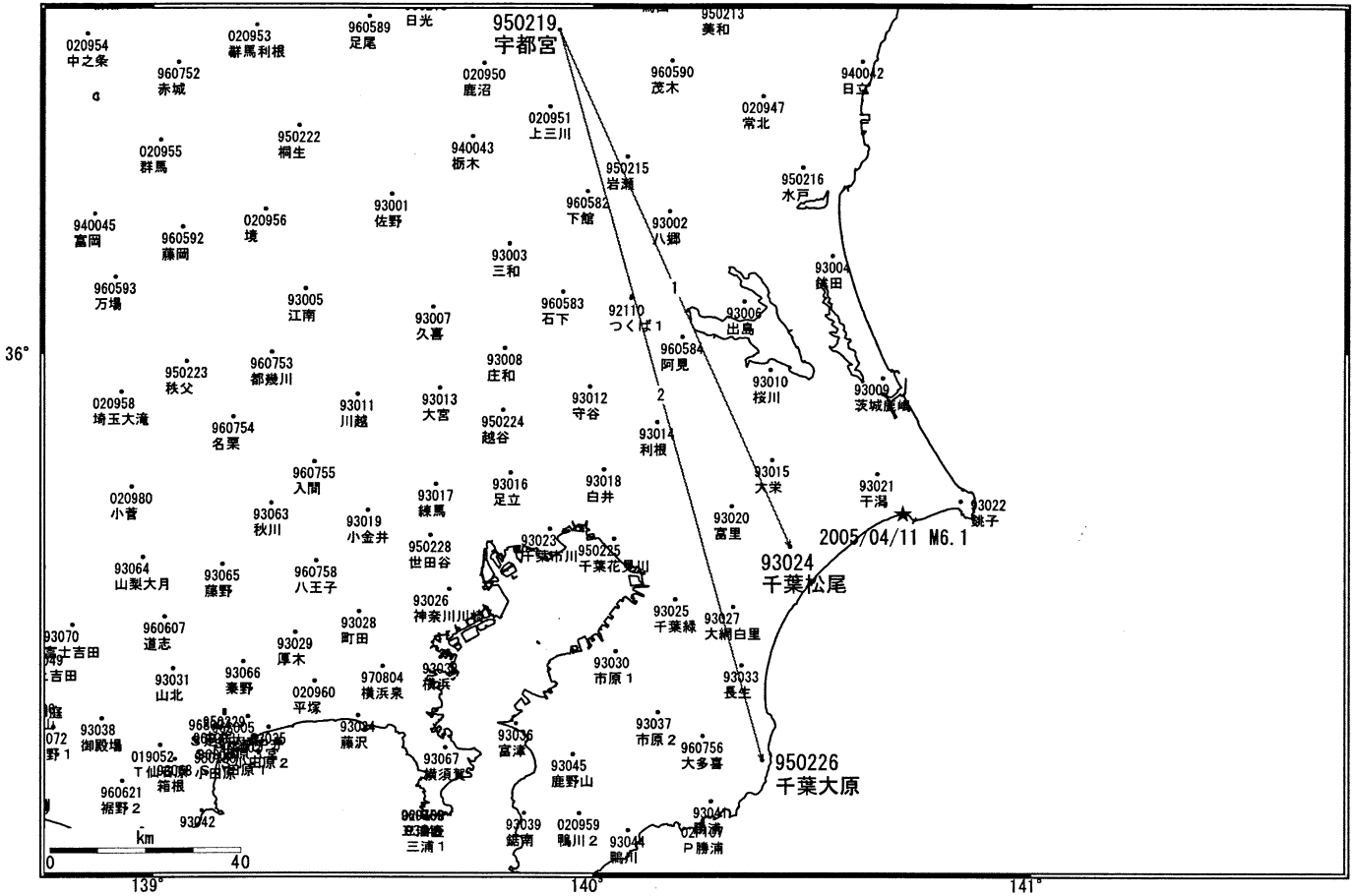
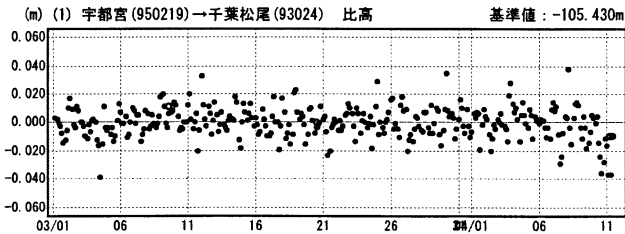
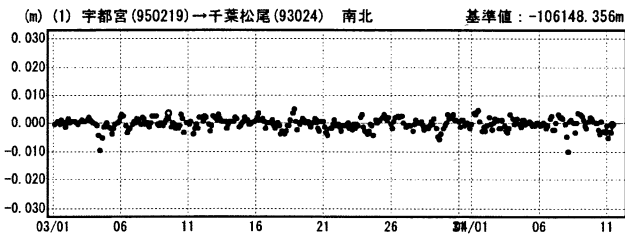
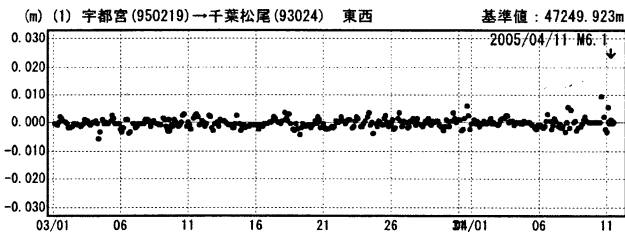


2005年4月11日 千葉県北東部の地震 GPS連続観測基線図



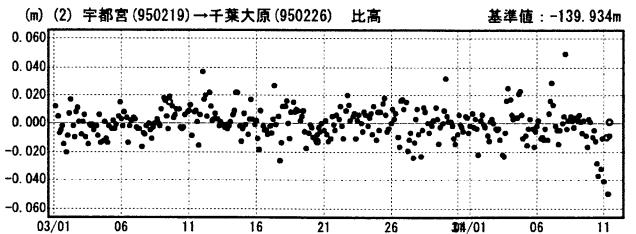
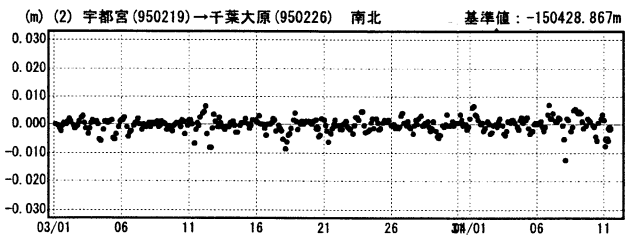
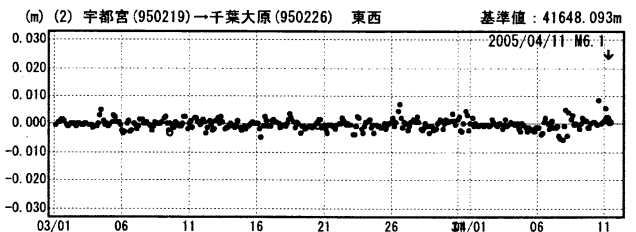
成分変化グラフ

期間：2005/03/01~2005/04/11 JST



成分変化グラフ

期間：2005/03/01~2005/04/11 JST



●---[Q2:迅速解] ○---[S2:迅速解]