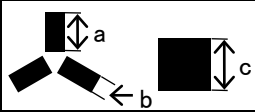


## 基準点明細表 Control Point Particulars

|                             |                  |                               |                    |                               |                                   |                   |               |
|-----------------------------|------------------|-------------------------------|--------------------|-------------------------------|-----------------------------------|-------------------|---------------|
| 基準点コード Control point code   |                  | TRA000000SN-9                 |                    | 作成日 Creation date : 2014-6-16 |                                   |                   |               |
| 地区名<br>Area                 | スカーレン<br>SKALLEN | 点名<br>Point No.               | SN-9<br>(3709)     | 図名<br>Map                     | 1:25,000 221 スカーレン<br>221 SKALLEN |                   |               |
| 設置日<br>Placement date       | 1969-10-07/11    | 年次<br>Annual                  | 10                 | 設置者<br>Name                   | 増田 実<br>Minoru MASUDA             |                   |               |
| 改測日<br>Resurvey date        | 1996-01-25       | 年次<br>Annual                  | 37                 | 改測者<br>Name                   | 木村 勲<br>Isao KIMURA               |                   |               |
| 楕円体<br>Ellipsoidal          | GRS80            | 緯度<br>Latitude                | -69° 40' 05" .4650 |                               | 経度<br>Longitude                   | 39° 24' 51" .5605 |               |
| 座標系<br>Coordinate system    | ITRF2000         | X                             | 1717198.110m       | Y                             | 1411241.451m                      | Z                 | -5958330.100m |
| 平面直角座標<br>Rectangular plane |                  | X                             |                    | Y                             |                                   |                   |               |
| 楕円体高<br>Ellipsoidal height  | 54.818m          | 水準標高<br>Elevation by leveling |                    |                               |                                   |                   |               |
| 備考<br>Remarks               |                  |                               |                    |                               |                                   |                   |               |

|                                |                                 |                               |               |                |                        |  |
|--------------------------------|---------------------------------|-------------------------------|---------------|----------------|------------------------|--|
| 重力測量 Gravity Survey            |                                 |                               |               |                |                        |  |
| 観測日<br>Observation date        | 2006-12-26                      | 年次<br>Annual                  | 48            | 観測者<br>Name    | 白井 宏樹<br>Hiroki SHIRAI |  |
| 重力値<br>G-value                 | 982550.64mGal                   | 正規重力値<br>Normal               | 982590.12mGal | 大気重力補正值<br>Atm | 0.87mGal               |  |
| フリーア異常 F.A<br>Free Air anomaly | -27.95mGal                      | 単純ブーゲー異常 B<br>Bouguer anomaly |               | -31.81mGal     |                        |  |
| 備考<br>Remarks                  | 標高: 34.55m<br>Elevation: 34.55m |                               |               |                |                        |  |

|                               |            |                     |       |                          |    |             |                     |
|-------------------------------|------------|---------------------|-------|--------------------------|----|-------------|---------------------|
| 地磁気測量 Geomagnetic Survey      |            |                     |       |                          |    |             |                     |
| 観測日<br>Observation date       | 1996-01-28 | 時間<br>UT            | 11:23 | 年次<br>Annual             | 37 | 観測者<br>Name | 木村 勲<br>Isao KIMURA |
| 楕円体<br>Ellipsoidal            | GRS80      |                     |       | 座標系<br>Coordinate system |    | ITRF2000    |                     |
| 全磁力 F<br>Total magnetic force | 44082.3nT  | 偏角 D<br>Declination |       | 伏角 I<br>Inclination      |    |             |                     |
| 備考<br>Remarks                 |            |                     |       |                          |    |             |                     |

|                         |   |              |                      |             |                       |            |            |
|-------------------------|---|--------------|----------------------|-------------|-----------------------|------------|------------|
| 対空標識 Airphoto Signal    |   |              |                      |             |                       |            |            |
| 設置日<br>Placement date   | 1996-01-27  | 年次<br>Annual | 37                   | 設置者<br>Name | 木村 勲<br>Isao KIMURA   |            |            |
| 保守日<br>Maintenance date |   | 年次<br>Annual |                      | 保守者<br>Name |                       |            |            |
| 形状<br>Figure            |  |              | a: m<br>b: m<br>c: m | 用途<br>Use   | 空撮用 Aerial photograph | 色<br>Color | 白<br>White |
| 備考<br>Remarks           |   |              |                      |             |                       |            |            |

|                       |  |              |  |             |  |
|-----------------------|--|--------------|--|-------------|--|
| 刺針 Pricking           |  |              |  |             |  |
| 実施日<br>Execution date |  | 年次<br>Annual |  | 設置者<br>Name |  |
| 備考<br>Remarks         |  |              |  |             |  |



|             |                  |                 |            |
|-------------|------------------|-----------------|------------|
| 地区名<br>Area | スカーレン<br>SKALLEN | 点名<br>Point No. | SN-9(3709) |
|-------------|------------------|-----------------|------------|

|            |                   |
|------------|-------------------|
| 点付近地形図 Map | 基準点 Control Point |
|------------|-------------------|

1:25,000 221 スカーレン  
221 SKALLEN



地上写真 Ground Photograph



刺針写真 Pricking Photograph

|             |         |
|-------------|---------|
| 地区名<br>Area | C41AV-5 |
|-------------|---------|

C2-No.4



C2-No.3

