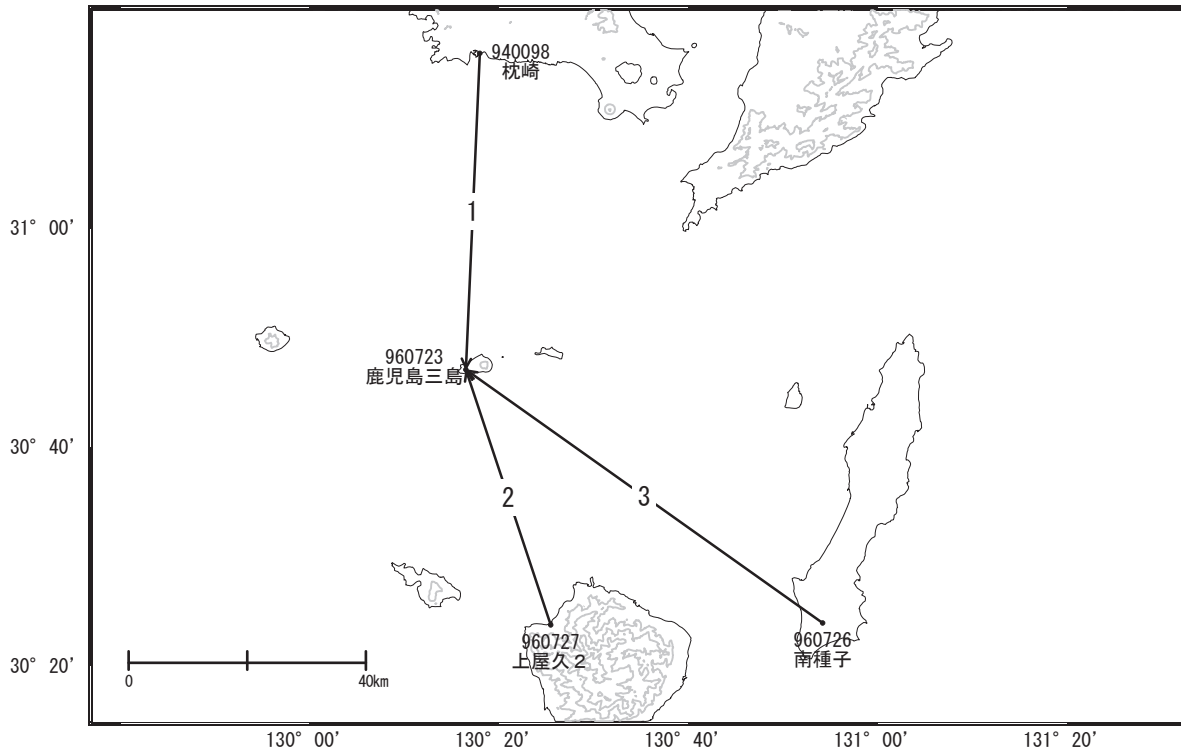


# 薩摩硫黄島周辺の地殻変動

—GEONET (電子基準点等) による連続観測結果—

「鹿児島三島」で2023年10月頃から西向きわずかな変動が見られます。

薩摩硫黄島周辺 GNSS連続観測基線図

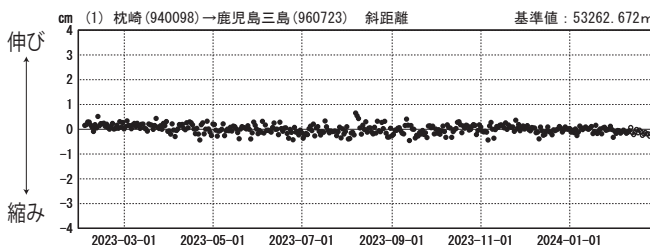
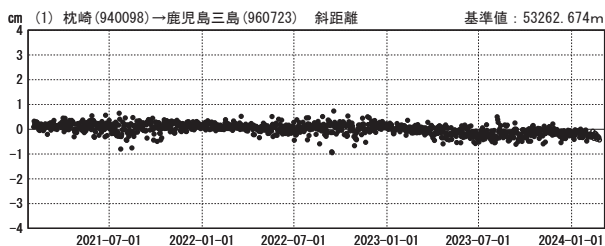


成分変化グラフ

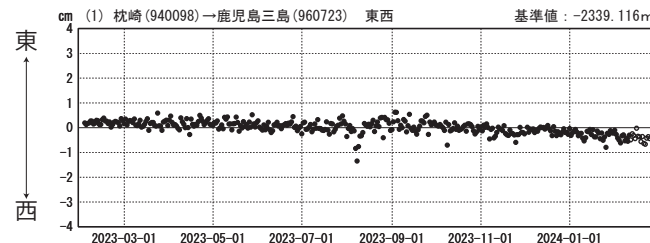
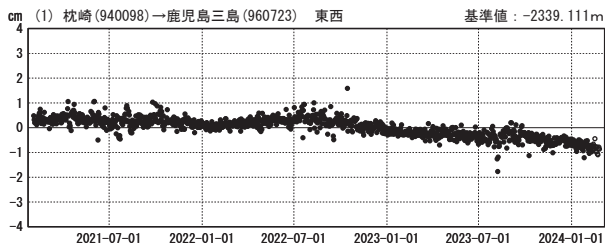
成分変化グラフ

期間: 2021-02-01~2024-02-24 JST

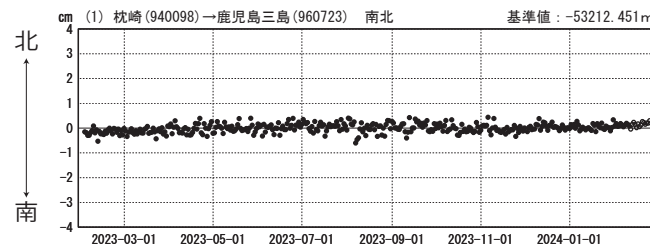
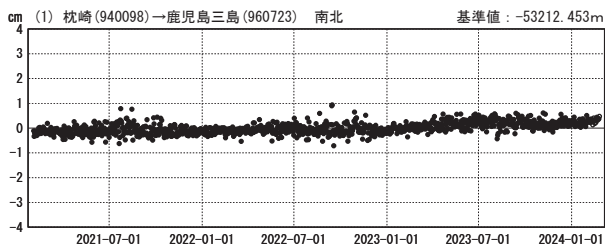
期間: 2023-02-01~2024-02-24 JST



伸び  
↑  
縮み  
↓



東  
↑  
西  
↓

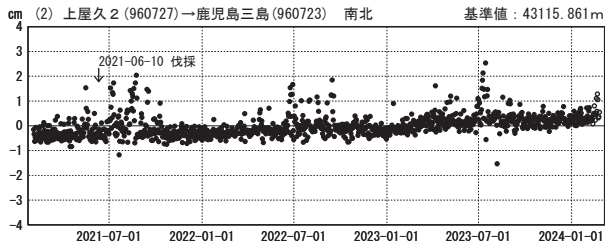
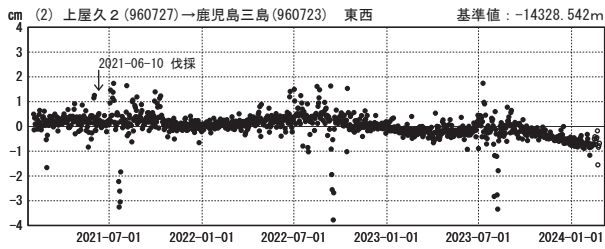
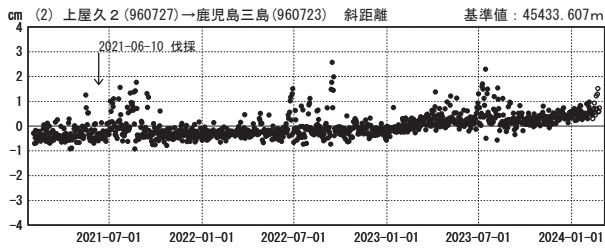


北  
↑  
南  
↓

●— [F5:最終解] ○— [R5:速報解]

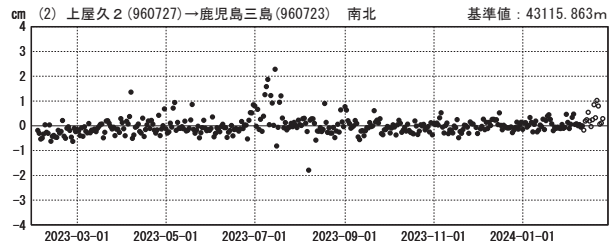
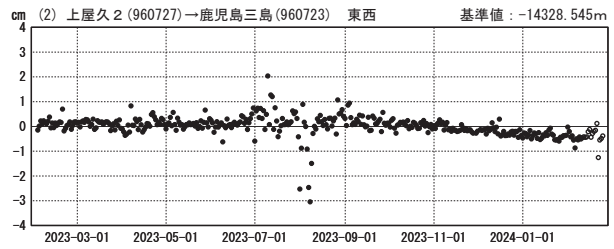
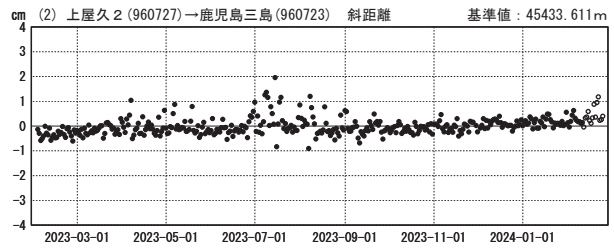
### 成分変化グラフ

期間：2021-02-01～2024-02-24 JST



### 成分変化グラフ

期間：2023-02-01～2024-02-24 JST

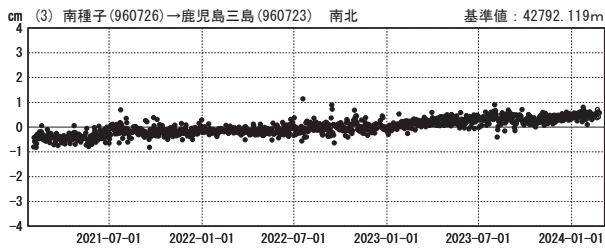
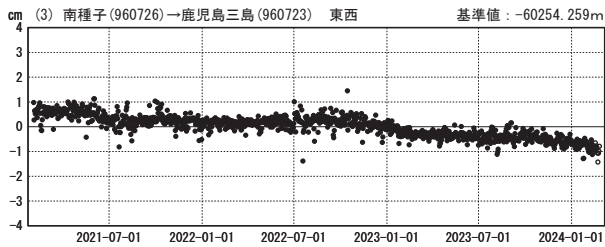
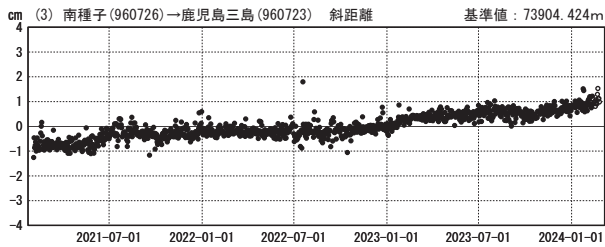


●---[F5:最終解] ○---[R5:速報解]

国土地理院

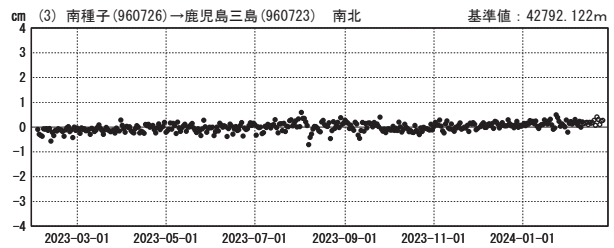
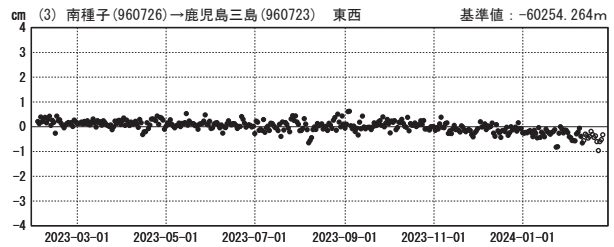
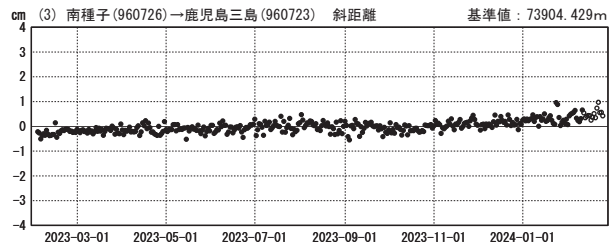
### 成分変化グラフ

期間：2021-02-01～2024-02-24 JST



### 成分変化グラフ

期間：2023-02-01～2024-02-24 JST



●---[F5:最終解] ○---[R5:速報解]

国土地理院