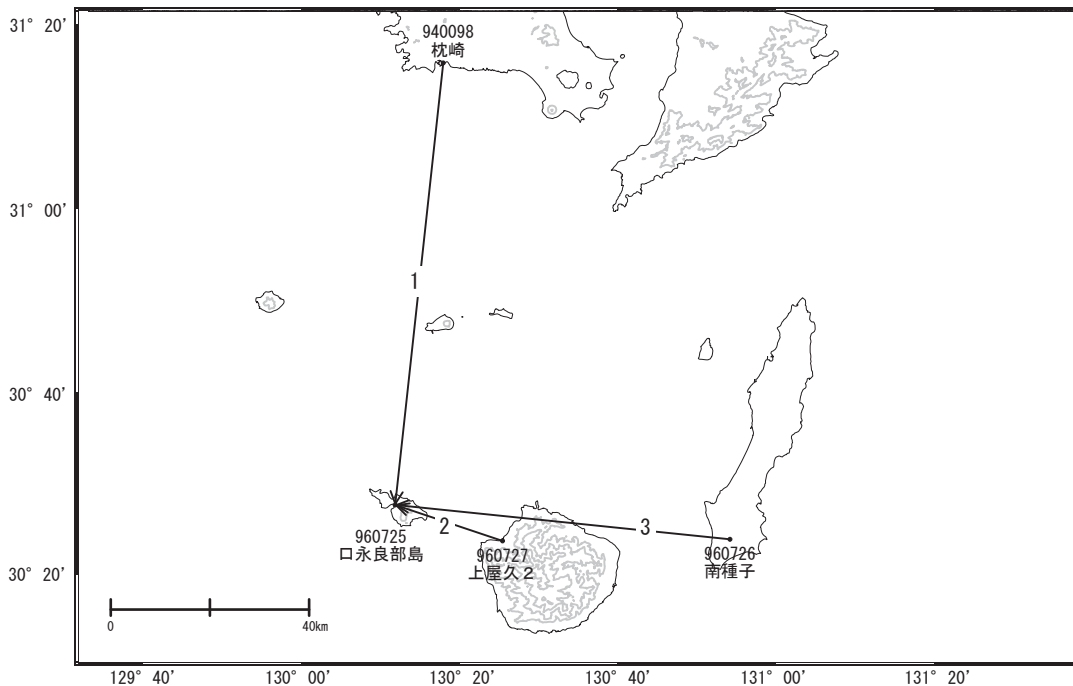


# 口永良部島周辺の地殻変動

— GEONET (電子基準点等) による連続観測結果 —

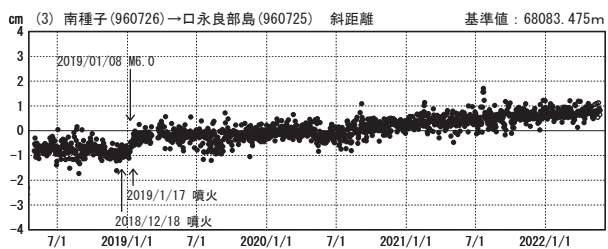
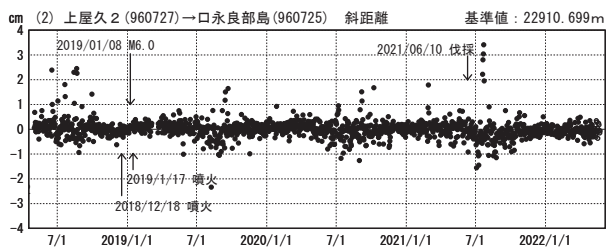
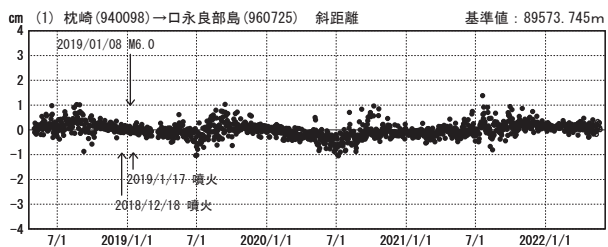
顕著な地殻変動は観測されていません。

口永良部島周辺 GNSS連続観測基線図



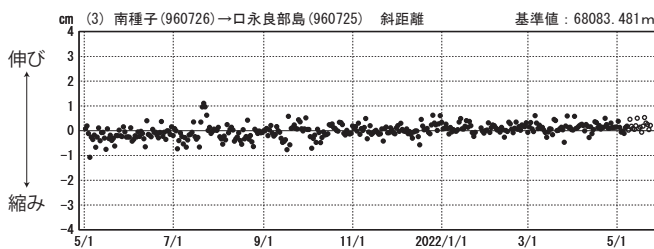
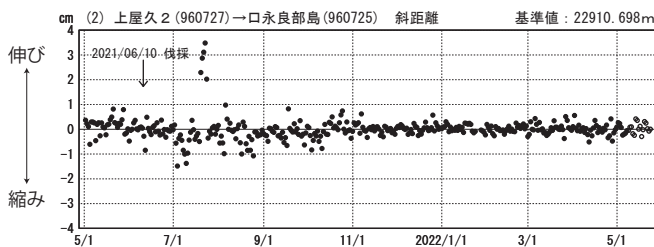
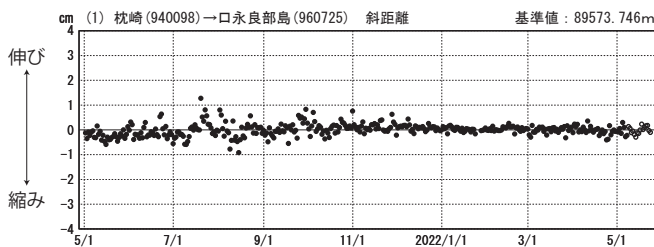
基線変化グラフ

期間: 2018/05/01~2022/05/23 JST



基線変化グラフ

期間: 2021/05/01~2022/05/23 JST



●— [F5:最終解] ○— [R5:速報解]

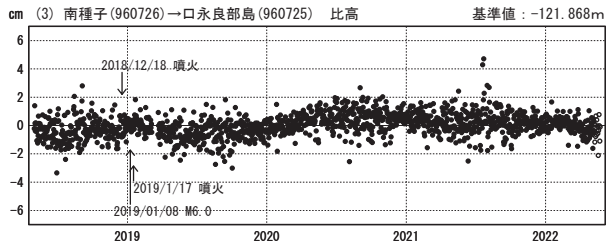
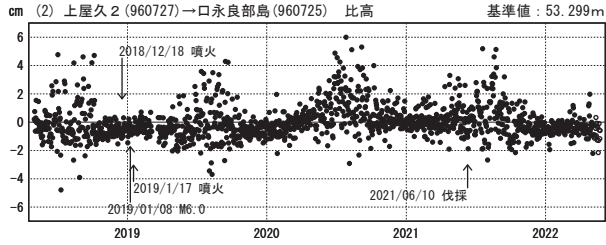
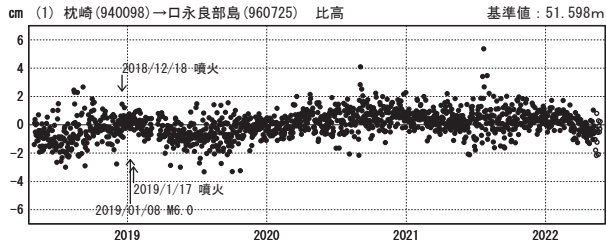
国土地理院

(注) 「口永良部島」について

・ 2019/3/6~3/20 機器故障のため欠測

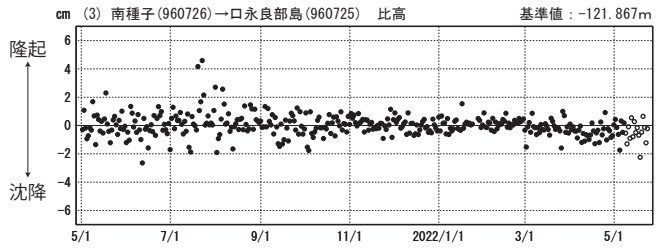
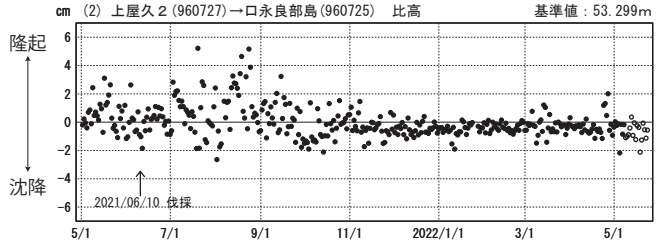
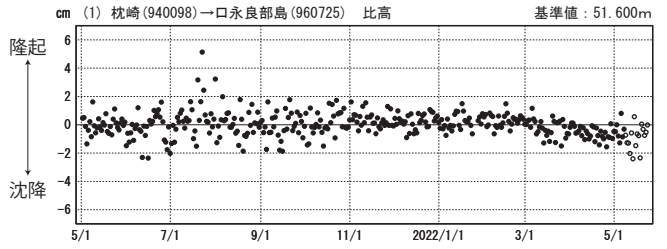
### 比高変化グラフ

期間：2018/05/01～2022/05/23 JST



### 比高変化グラフ

期間：2021/05/01～2022/05/23 JST



●---[F5:最終解] ○---[R5:速報解]