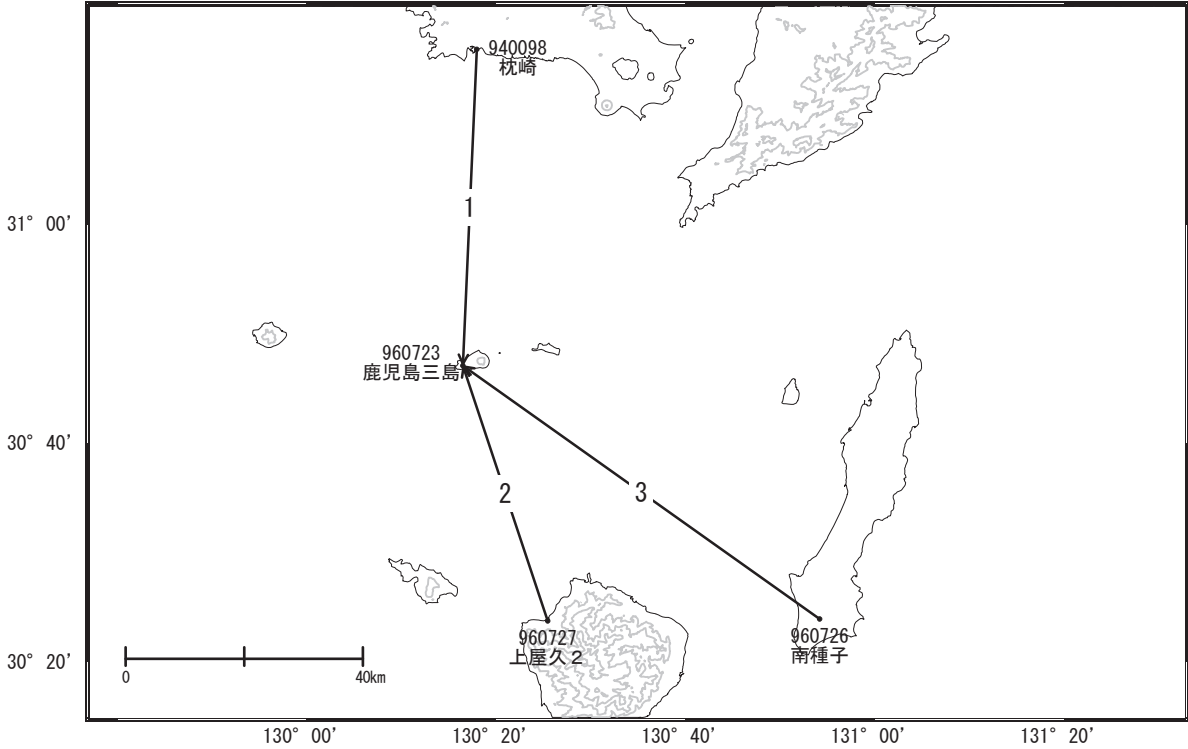


# 薩摩硫黄島周辺の地殻変動

—GEONET(電子基準点等)による連続観測結果—

「鹿児島三島」で2023年10月頃から西向きわずかな変動が見られます。

薩摩硫黄島周辺 GNSS連続観測基線図

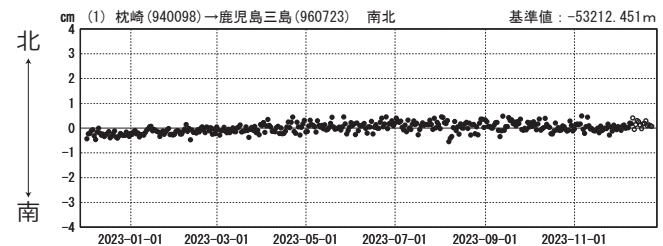
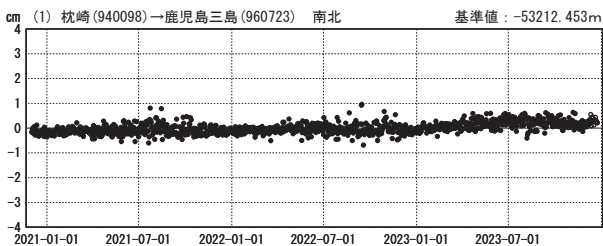
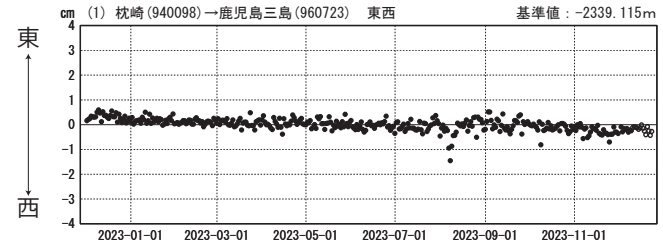
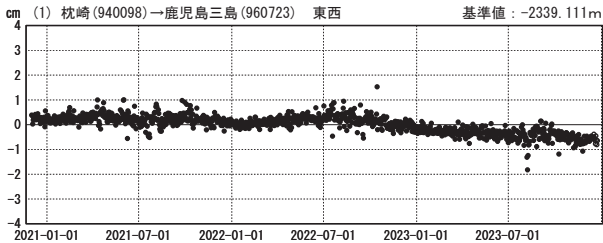
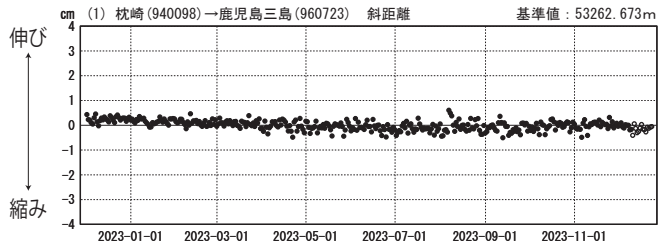
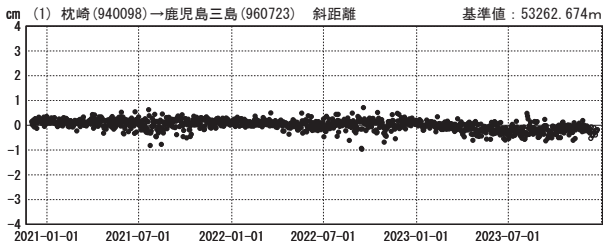


成分変化グラフ

成分変化グラフ

期間: 2020-12-01~2023-12-23 JST

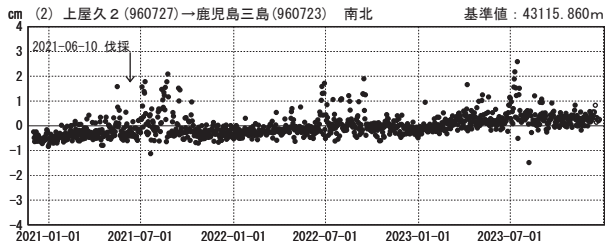
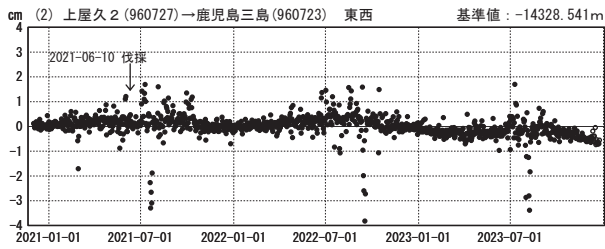
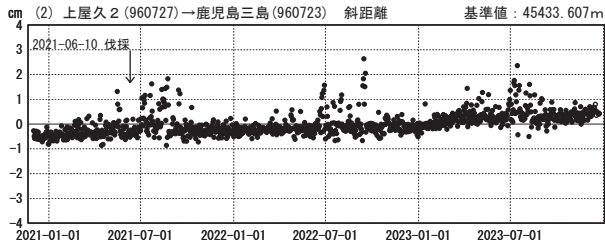
期間: 2022-12-01~2023-12-23 JST



●— [F5:最終解] ○— [R5:速報解]

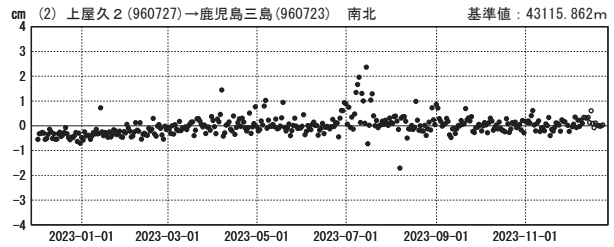
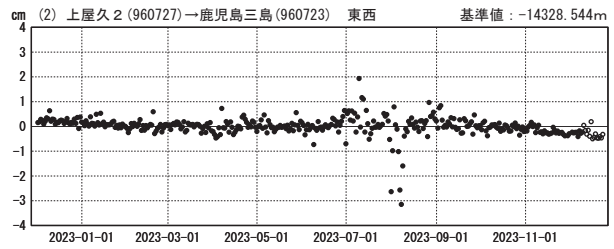
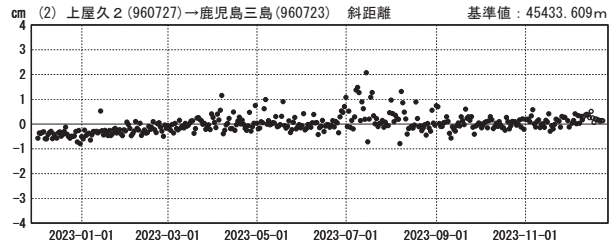
### 成分変化グラフ

期間：2020-12-01～2023-12-23 JST



### 成分変化グラフ

期間：2022-12-01～2023-12-23 JST

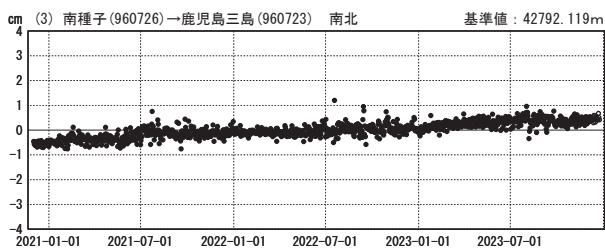
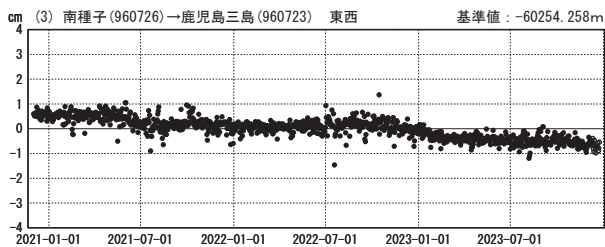
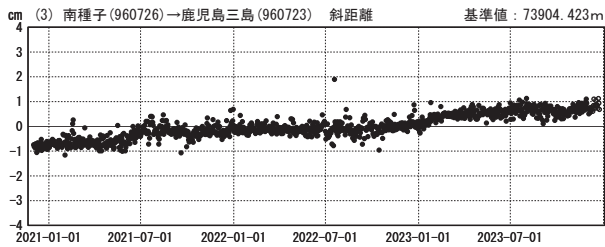


●---[F5:最終解] ○---[R5:速報解]

国土地理院

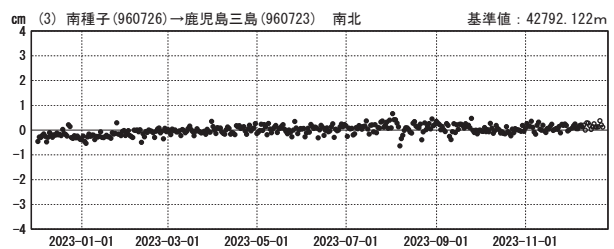
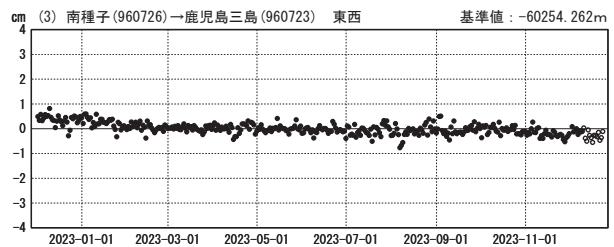
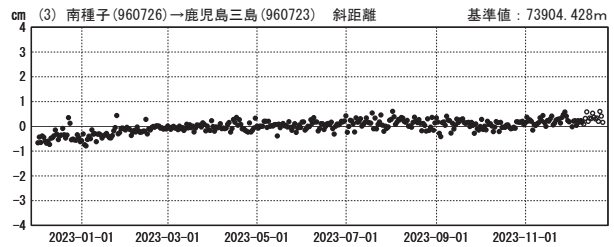
### 成分変化グラフ

期間：2020-12-01～2023-12-23 JST



### 成分変化グラフ

期間：2022-12-01～2023-12-23 JST



●---[F5:最終解] ○---[R5:速報解]

国土地理院