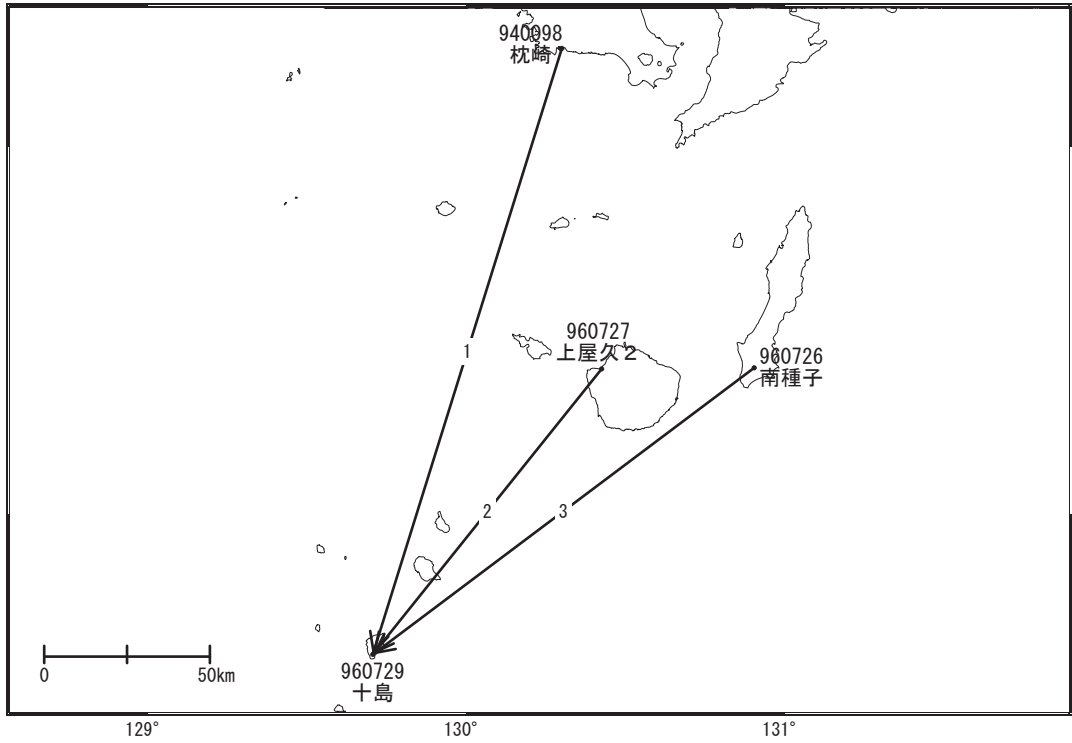


諏訪之瀬島周辺の地殻変動

—GEONET(電子基準点等)による連続観測結果—

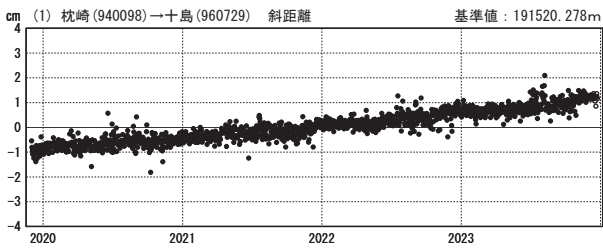
顕著な地殻変動は観測されていません。

諏訪之瀬島周辺 GNSS連続観測基線図



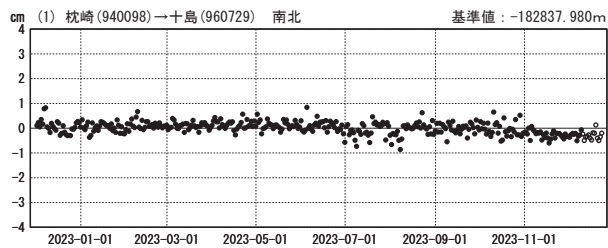
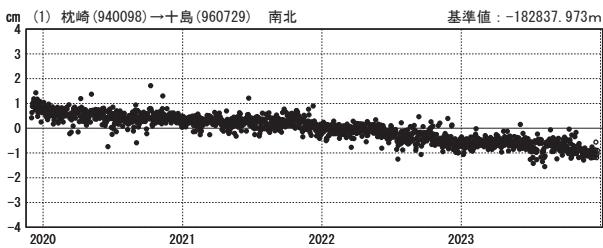
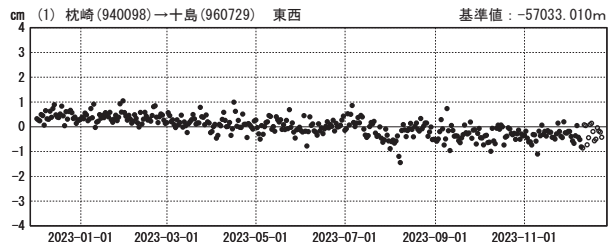
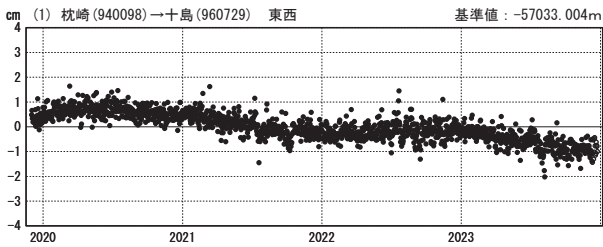
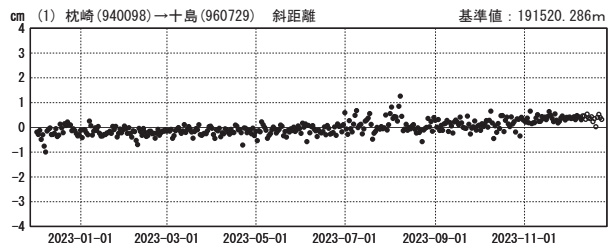
成分変化グラフ

期間: 2019-12-01~2023-12-23 JST



成分変化グラフ

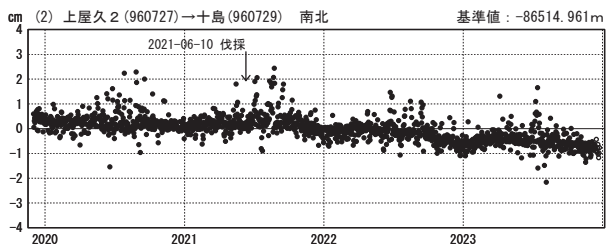
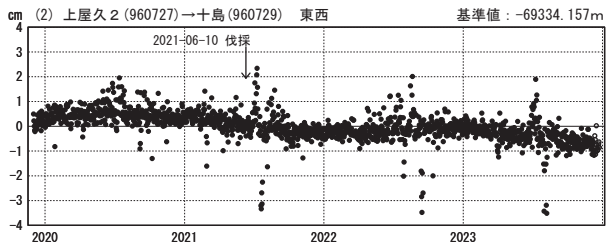
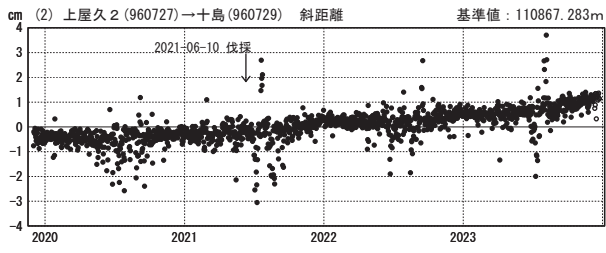
期間: 2022-12-01~2023-12-23 JST



●—[F5:最終解] ○—[R5:速報解]

成分変化グラフ

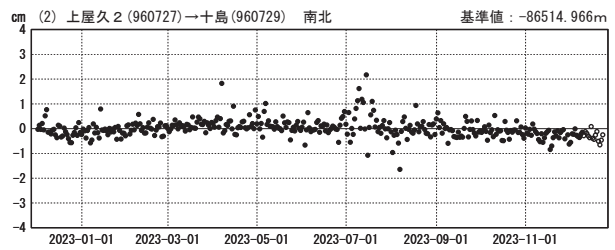
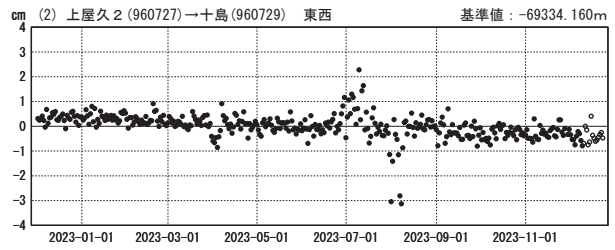
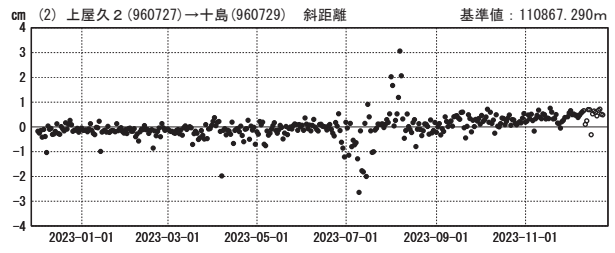
期間：2019-12-01～2023-12-23 JST



●—[F5:最終解] ○—[R5:速報解]

成分変化グラフ

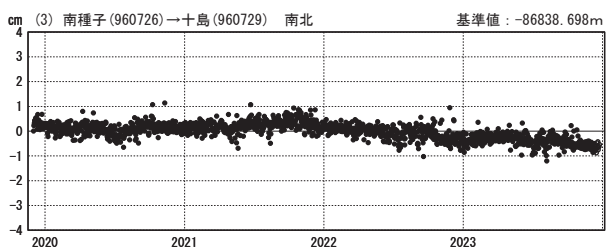
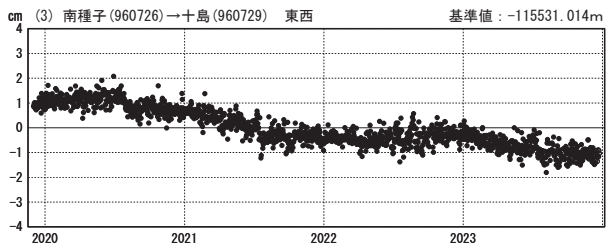
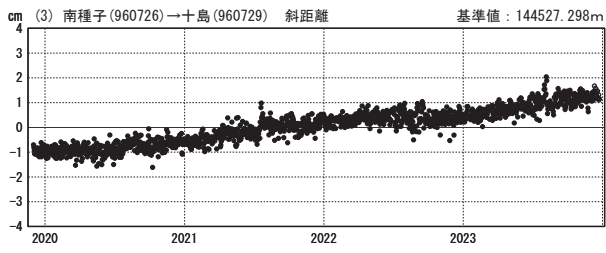
期間：2022-12-01～2023-12-23 JST



国土地理院

成分変化グラフ

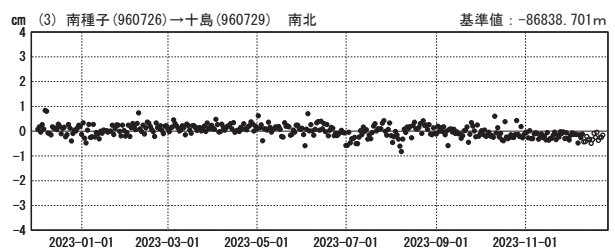
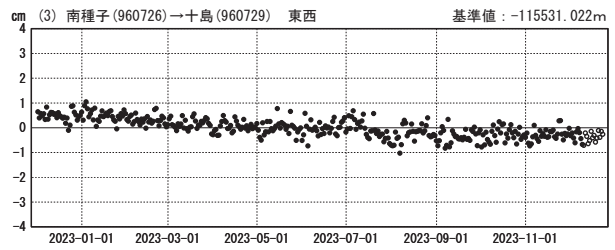
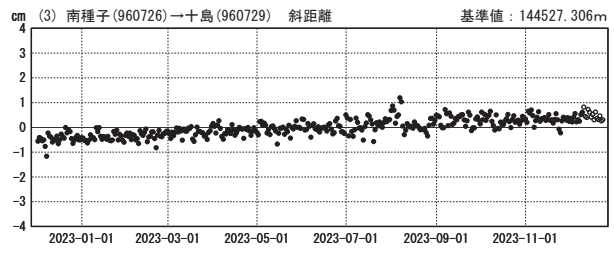
期間：2019-12-01～2023-12-23 JST



●—[F5:最終解] ○—[R5:速報解]

成分変化グラフ

期間：2022-12-01～2023-12-23 JST



国土地理院