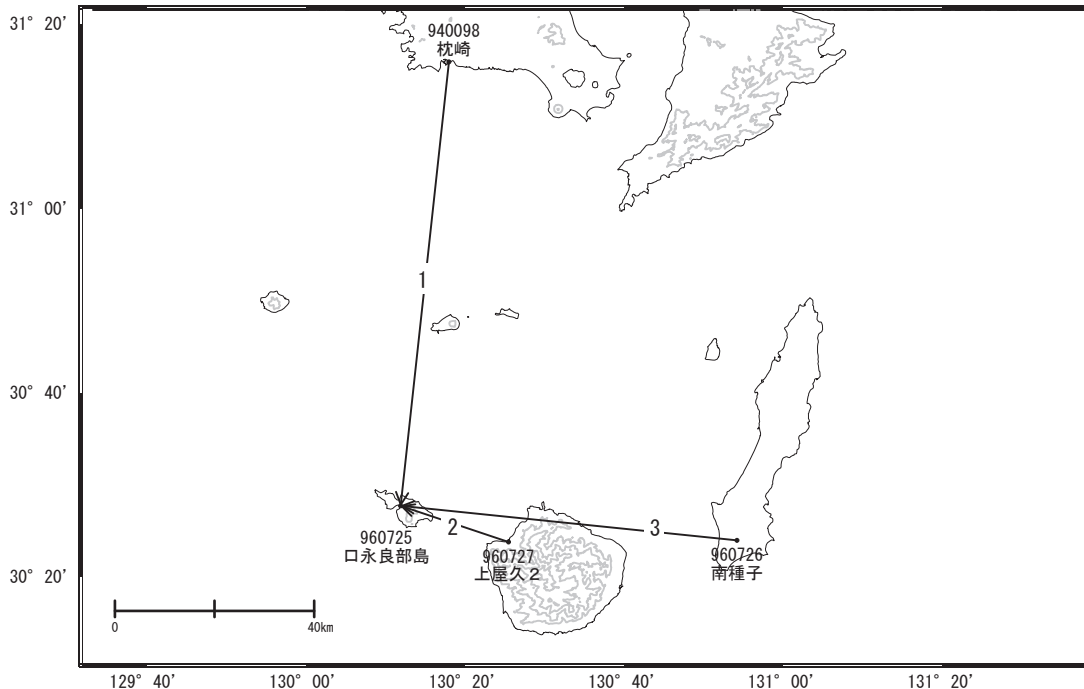


# 口永良部島周辺の地殻変動

—GEONET(電子基準点等)による連続観測結果—

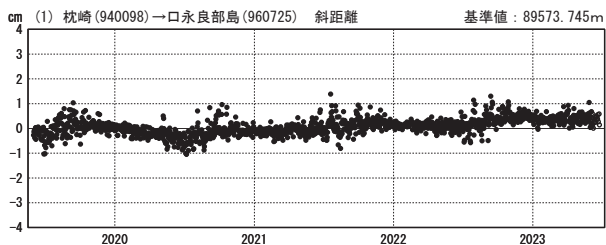
顕著な地殻変動は観測されていません。

口永良部島周辺 GNSS連続観測基線図



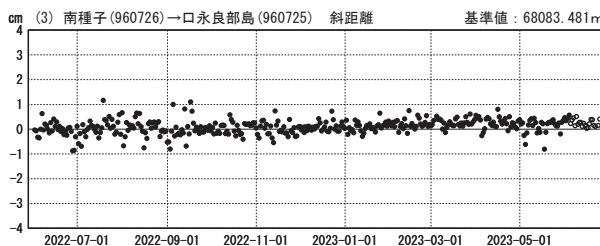
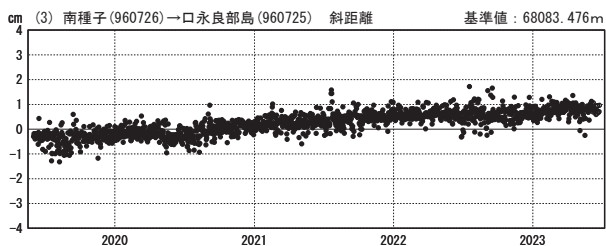
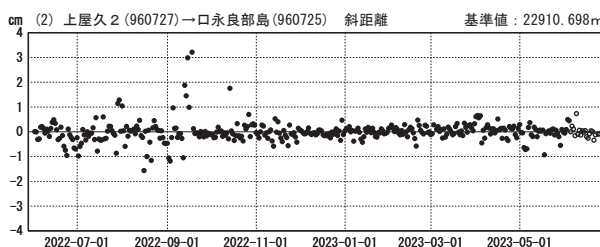
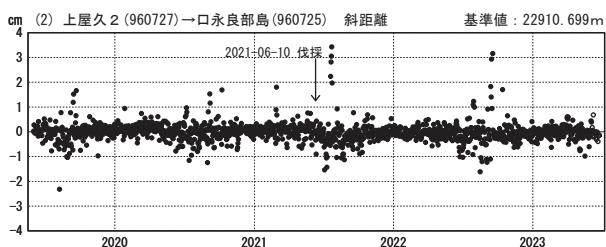
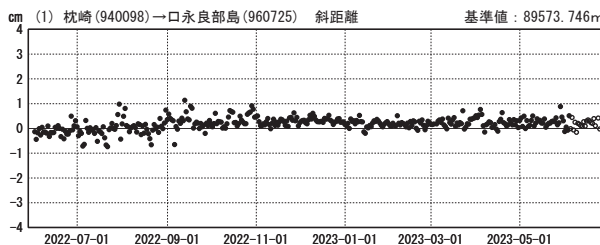
基線変化グラフ

期間: 2019-06-01~2023-06-24 JST



基線変化グラフ

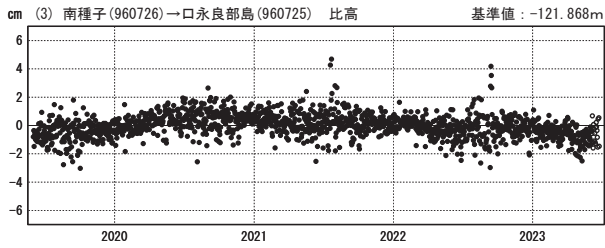
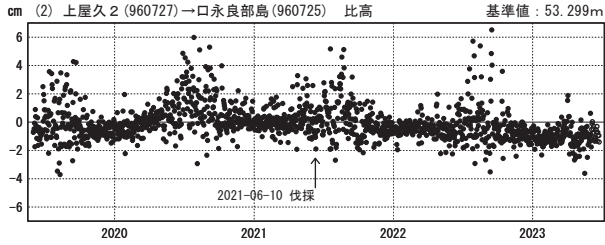
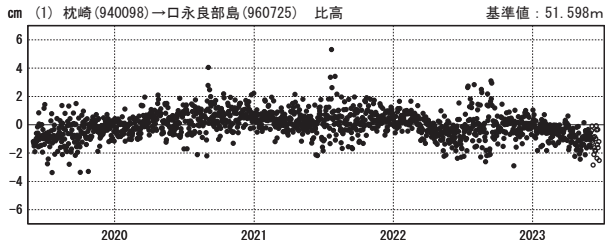
期間: 2022-06-01~2023-06-24 JST



●—[F5:最終解] ○—[R5:速報解]

### 比高変化グラフ

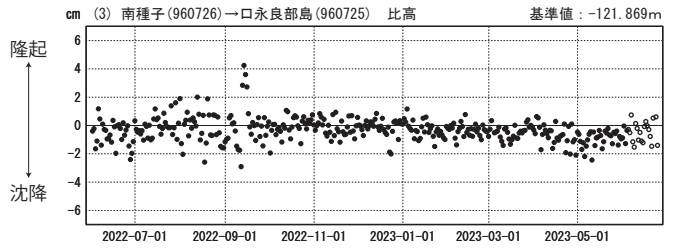
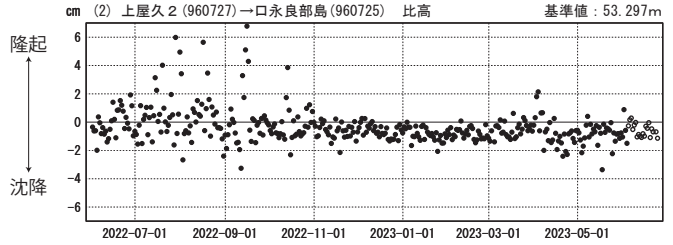
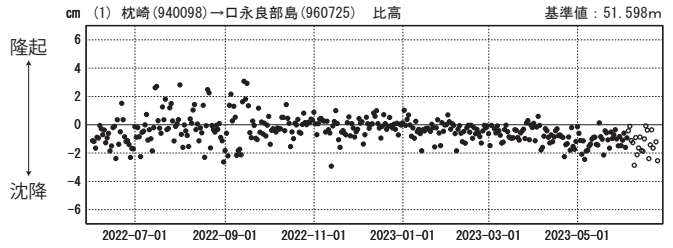
期間：2019-06-01～2023-06-24 JST



●—[F5:最終解] ○—[R5:速報解]

### 比高変化グラフ

期間：2022-06-01～2023-06-24 JST



●—[F5:最終解] ○—[R5:速報解]

国土地理院