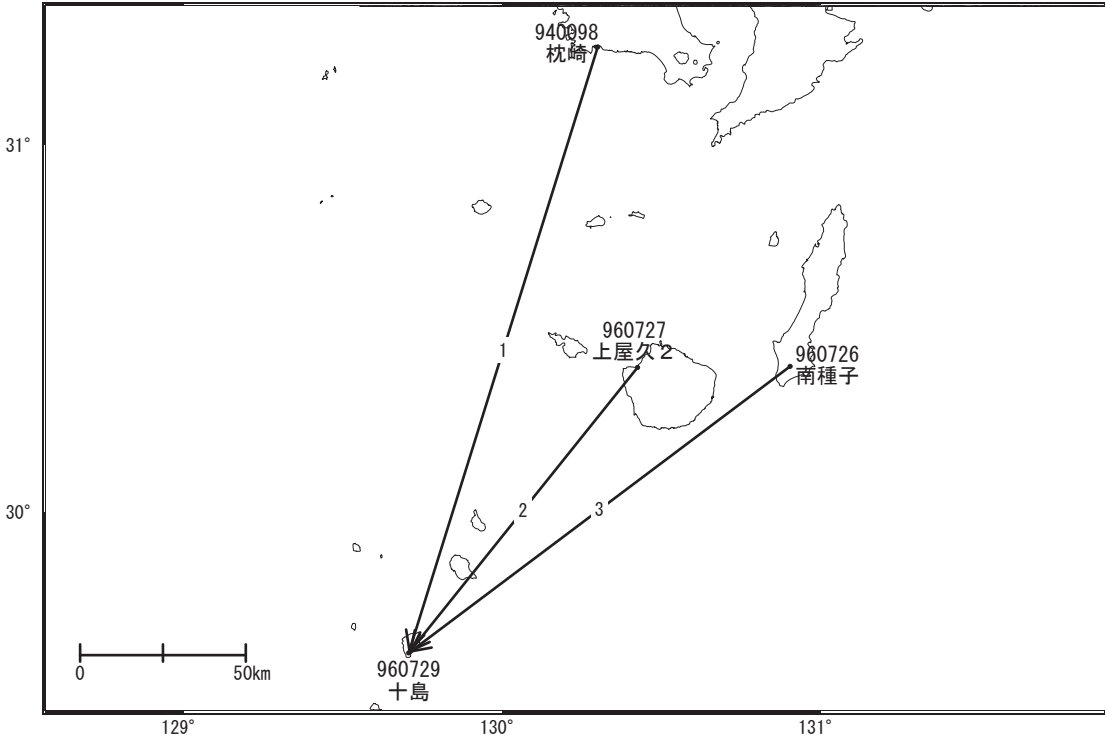


諏訪之瀬島周辺の地殻変動

—GEONET(電子基準点等)による連続観測結果—

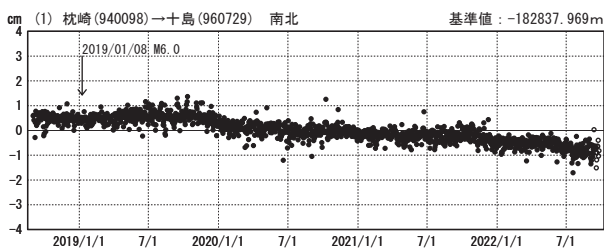
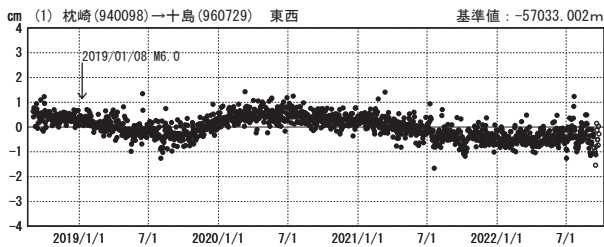
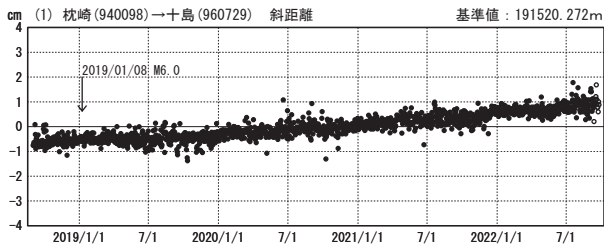
「十島」で2022年6月頃から南東向きわずかな変動が見られます。

諏訪之瀬島周辺 GNSS連続観測基線図



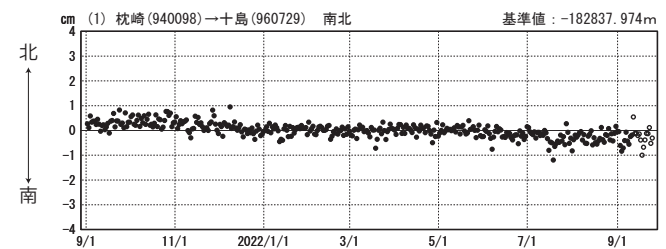
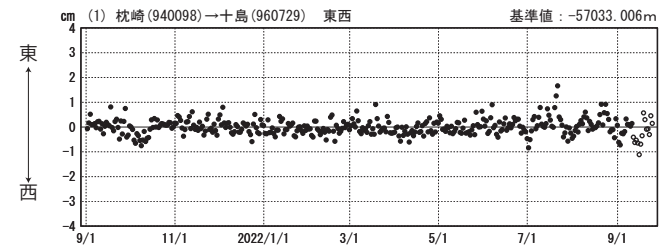
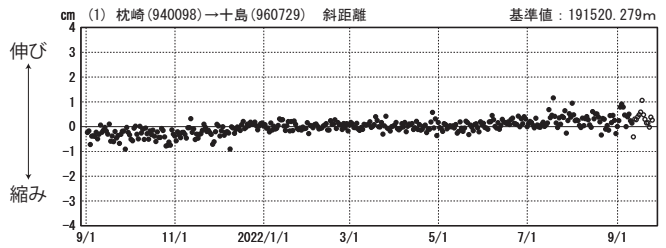
成分変化グラフ

期間：2018/09/01～2022/09/24 JST



成分変化グラフ

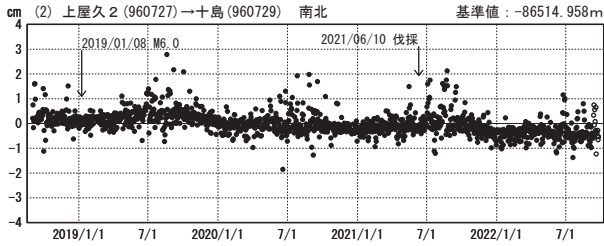
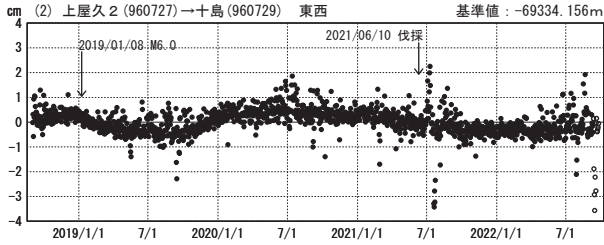
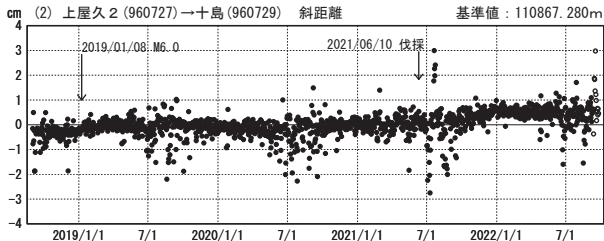
期間：2021/09/01～2022/09/24 JST



●—[F5:最終解] ○—[R5:速報解]

成分変化グラフ

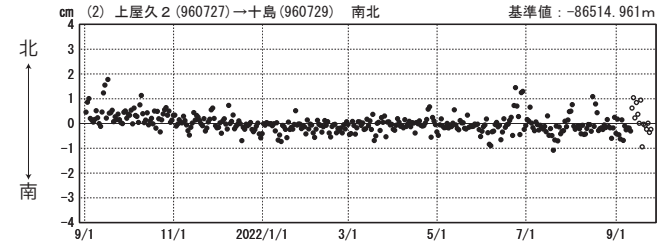
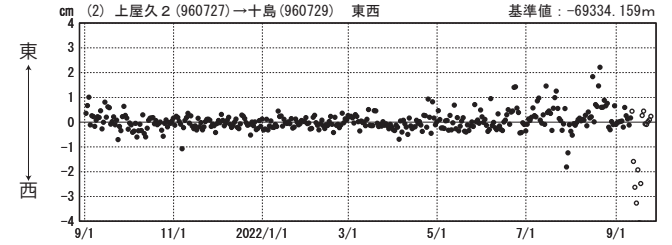
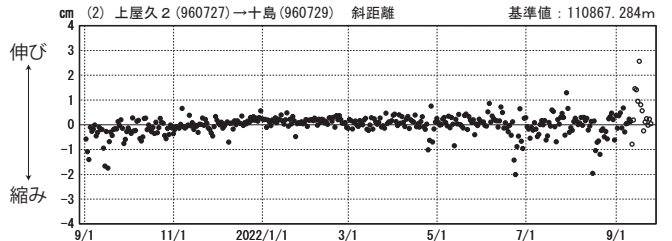
期間：2018/09/01~2022/09/24 JST



●---[F5:最終解] ○---[R5:速報解]

成分変化グラフ

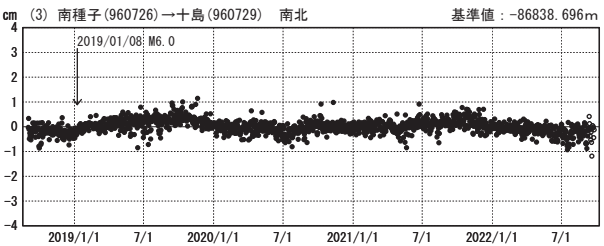
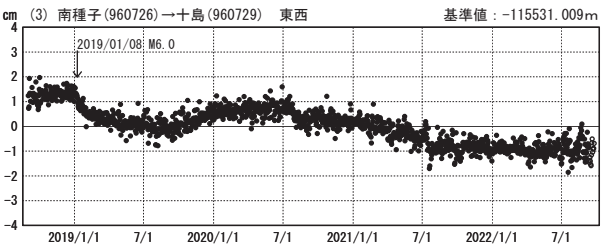
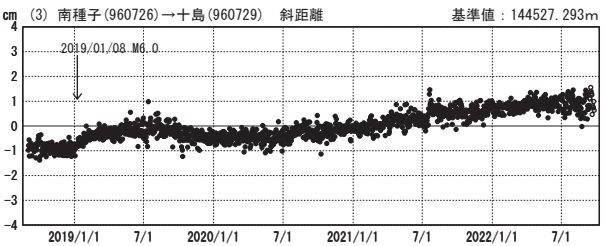
期間：2021/09/01~2022/09/24 JST



国土地理院

成分変化グラフ

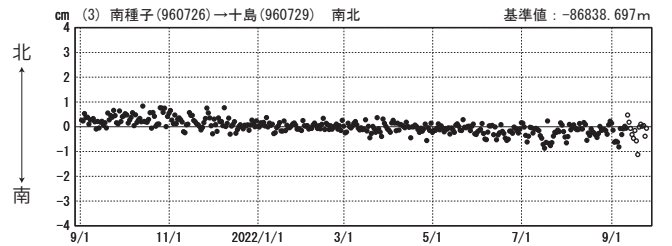
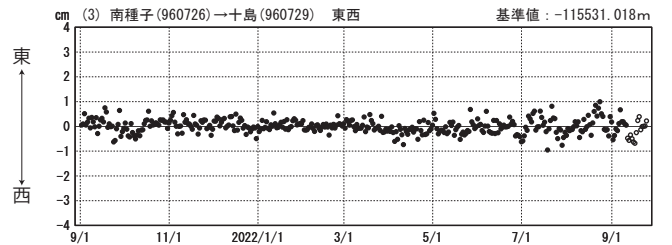
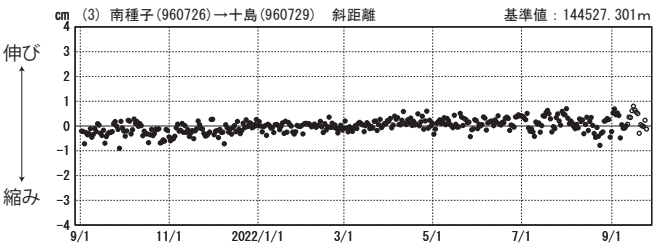
期間：2018/09/01~2022/09/24 JST



●---[F5:最終解] ○---[R5:速報解]

成分変化グラフ

期間：2021/09/01~2022/09/24 JST



国土地理院