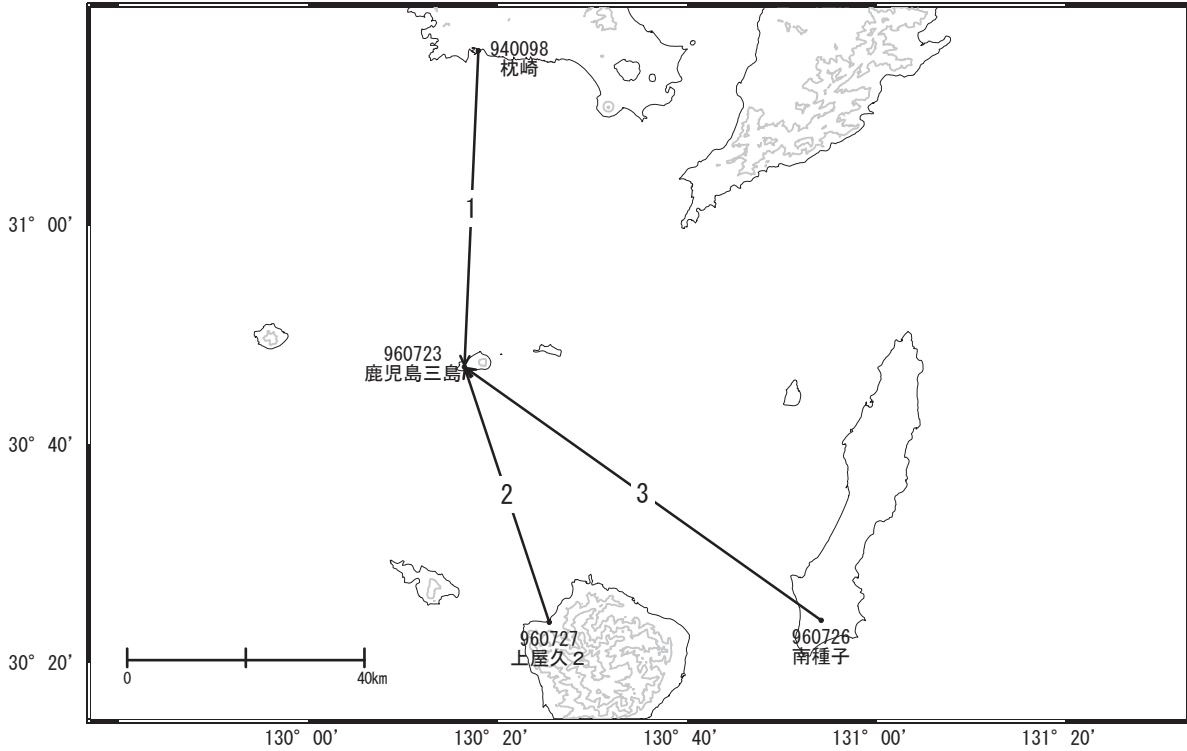


薩摩硫黄島周辺の地殻変動

—GEONET(電子基準点等)による連続観測結果—

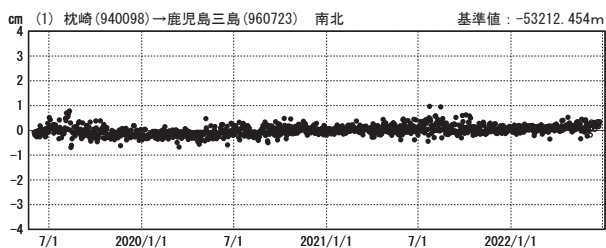
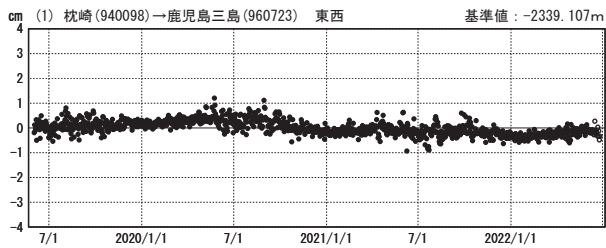
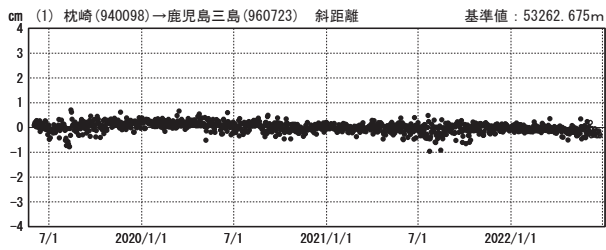
顕著な地殻変動は観測されていません。

薩摩硫黄島周辺 GNSS連続観測基線図



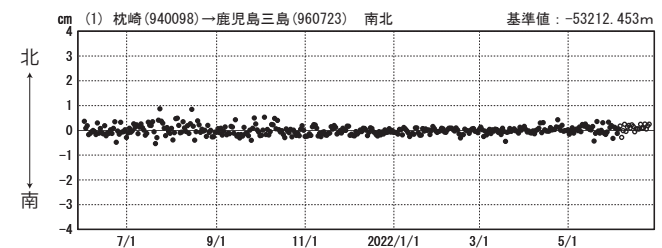
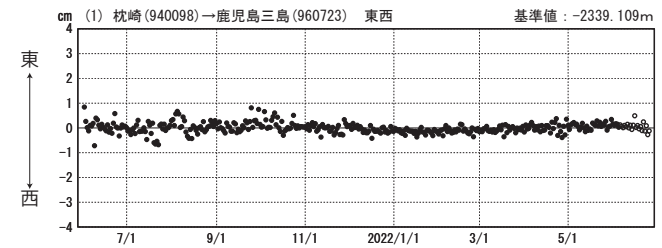
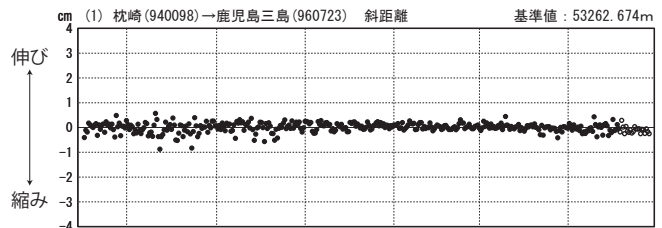
成分変化グラフ

期間: 2019/06/01~2022/06/25 JST



成分変化グラフ

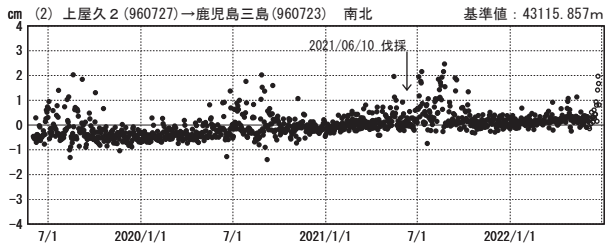
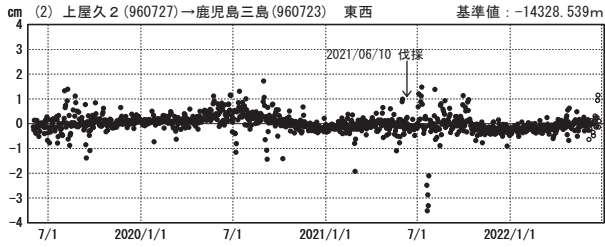
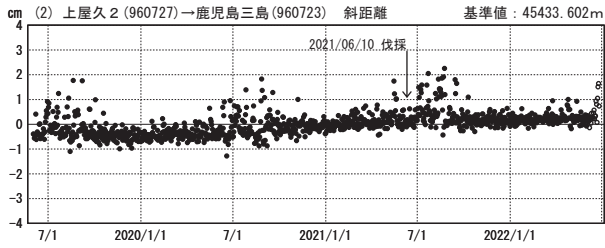
期間: 2021/06/01~2022/06/25 JST



●---[F5:最終解] ○---[R5:速報解]

成分変化グラフ

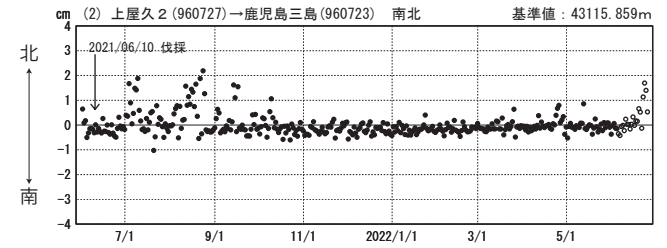
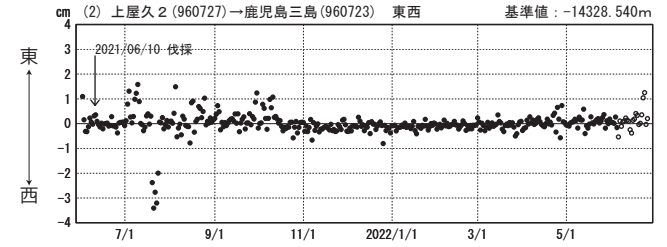
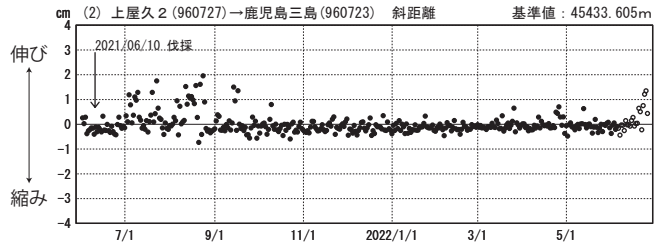
期間: 2019/06/01~2022/06/25 JST



●---[F5:最終解] ○---[R5:速報解]

成分変化グラフ

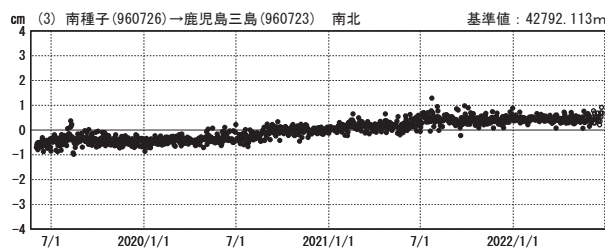
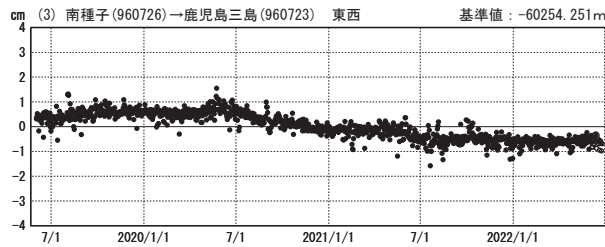
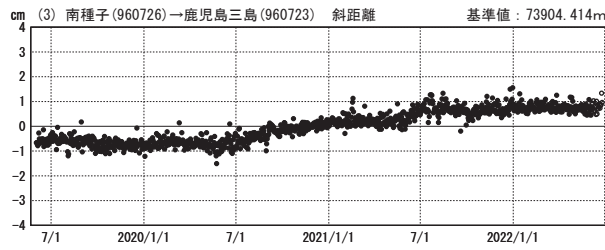
期間: 2021/06/01~2022/06/25 JST



国土地理院

成分変化グラフ

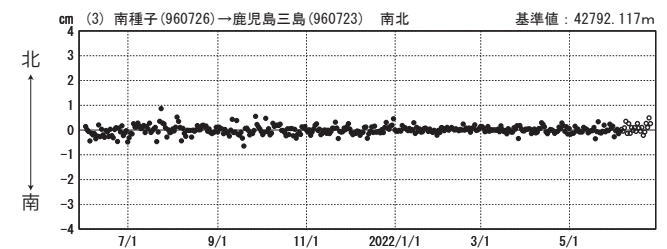
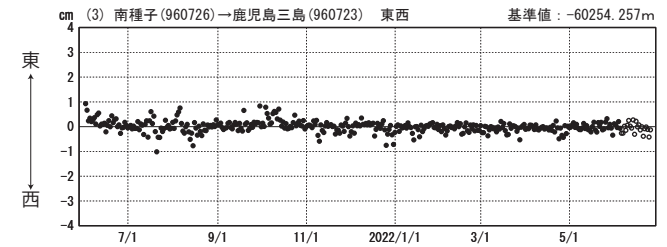
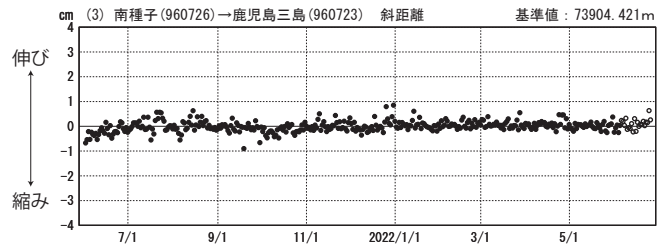
期間: 2019/06/01~2022/06/25 JST



●---[F5:最終解] ○---[R5:速報解]

成分変化グラフ

期間: 2021/06/01~2022/06/25 JST



国土地理院