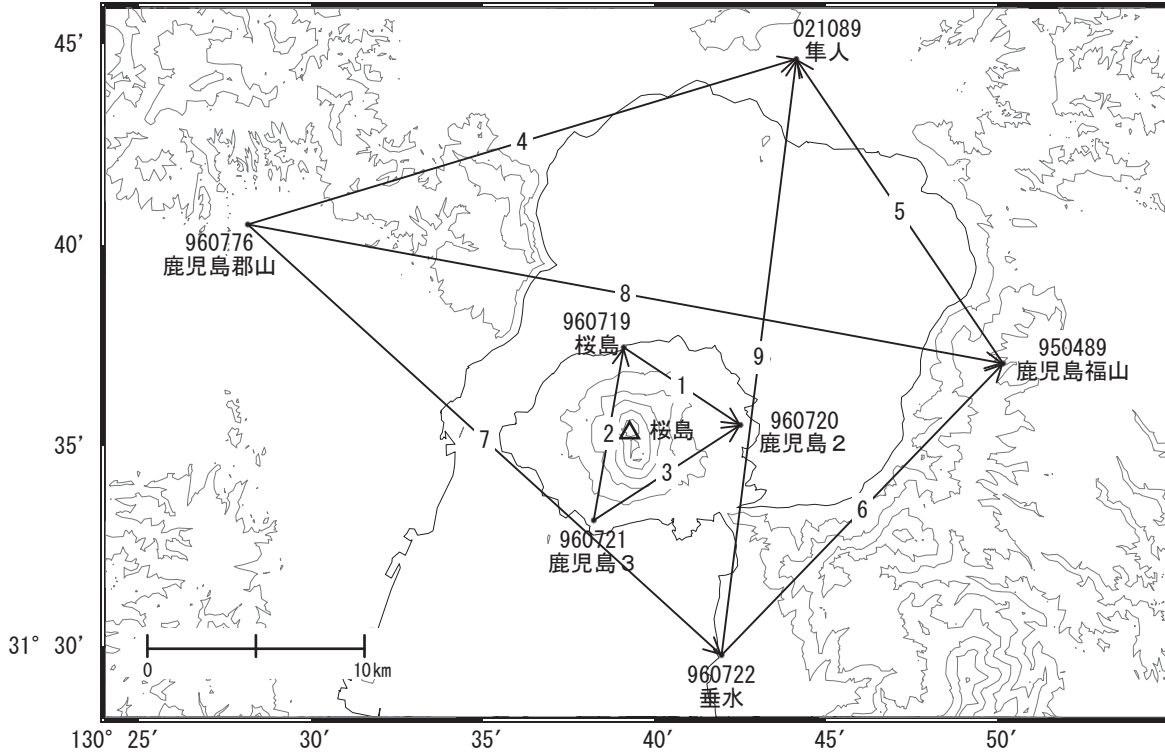


桜島周辺の地殻変動

—GEONET(電子基準点等)による連続観測結果—

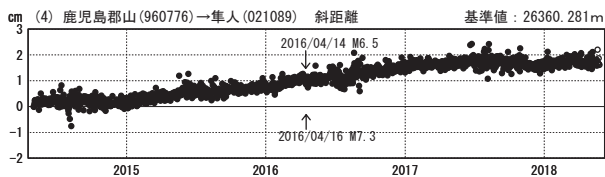
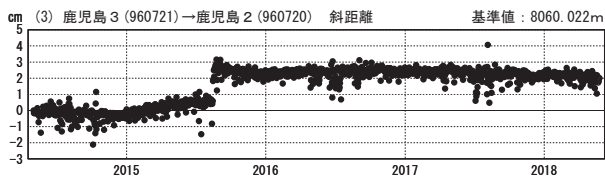
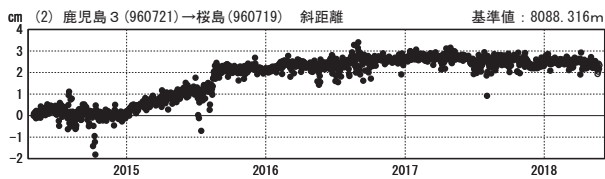
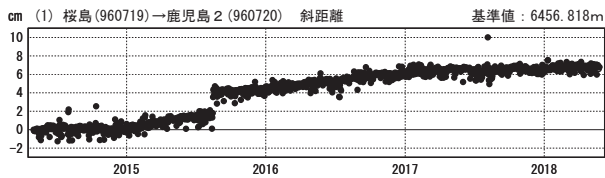
鹿児島(錦江)湾を挟む「鹿児島郡山」-「鹿児島福山」、「鹿児島福山」-「隼人」等の基線で伸びが継続していましたが、3月頃から伸びの傾向が鈍化しています。

桜島周辺 GNSS連続観測基線図(1)



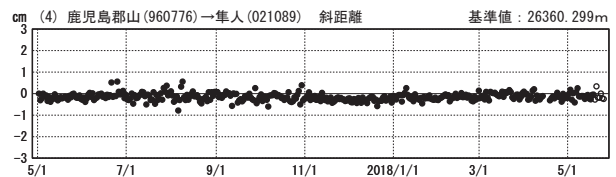
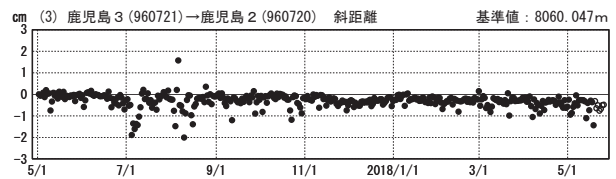
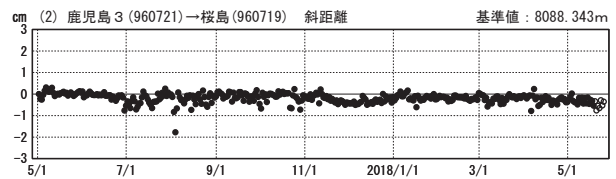
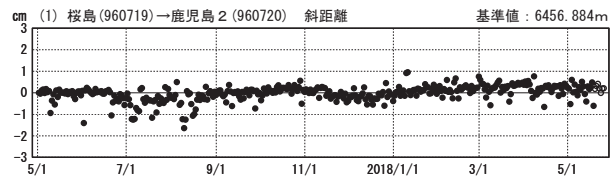
基線変化グラフ

期間: 2014/05/01~2018/05/25 JST



基線変化グラフ

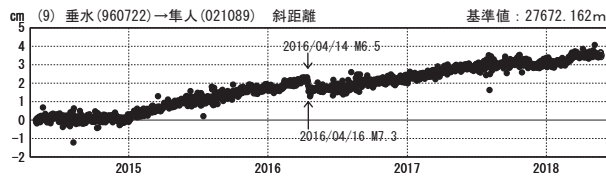
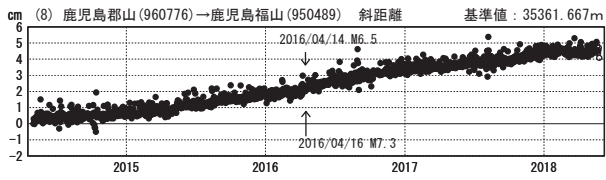
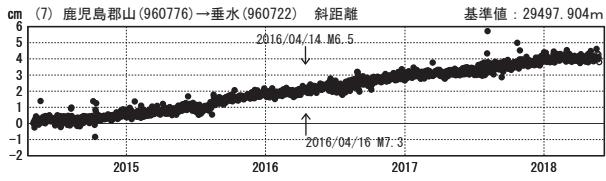
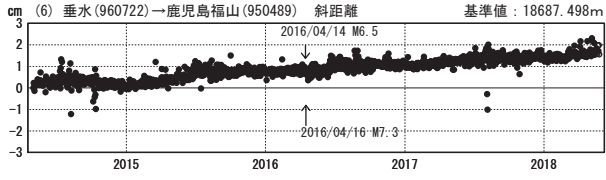
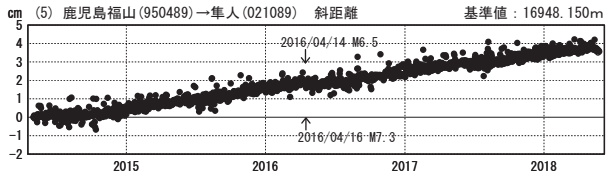
期間: 2017/05/01~2018/05/25 JST



●—[F3:最終解] ○—[R3:速報解]

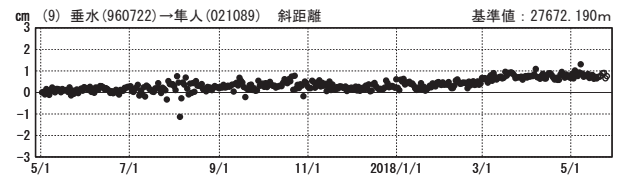
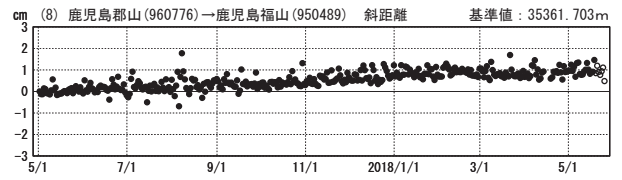
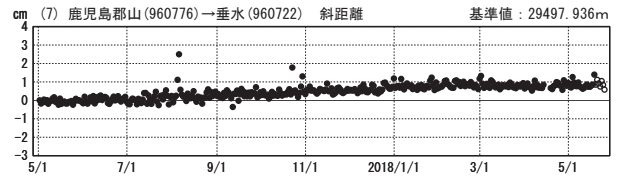
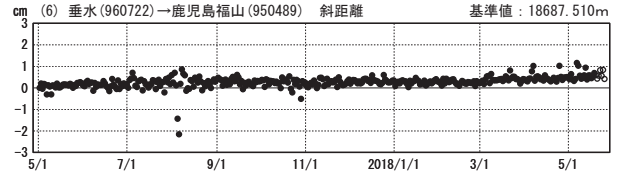
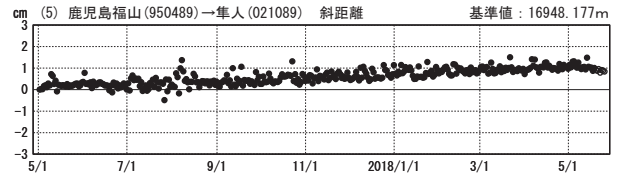
基線変化グラフ

期間：2014/05/01～2018/05/25 JST



基線変化グラフ

期間：2017/05/01～2018/05/25 JST

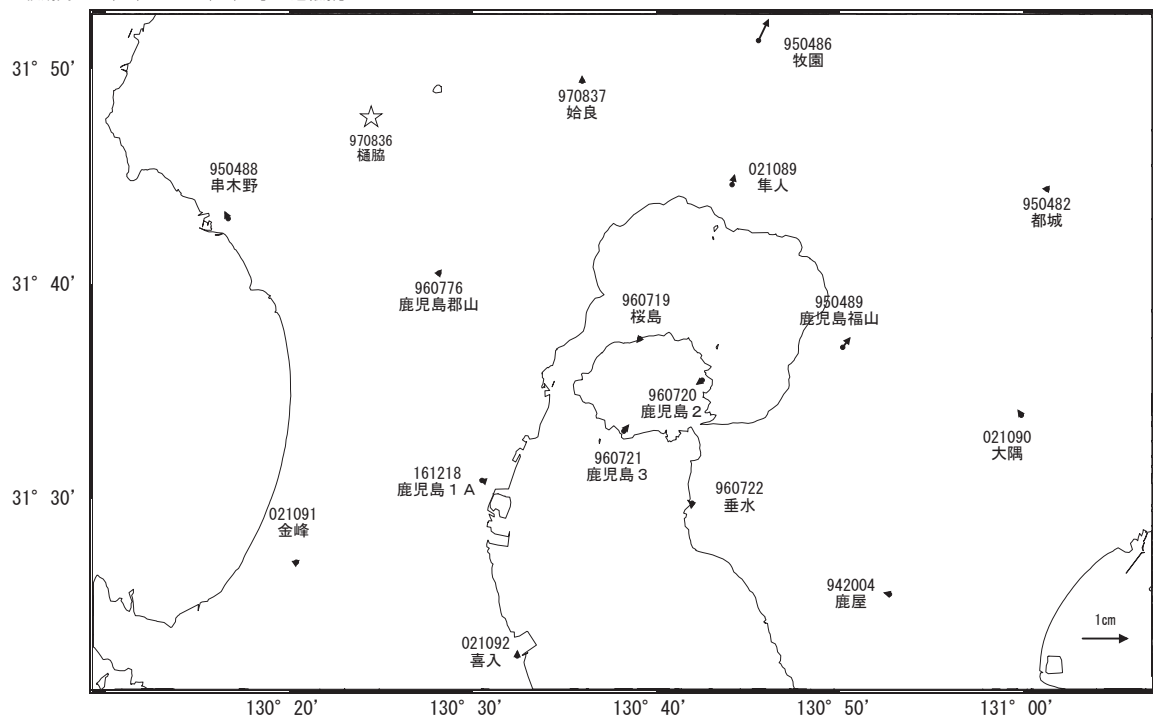


●—[F3:最終解] ○—[R3:速報解]

国土地理院

地殻変動(2018年2月～2018年5月)

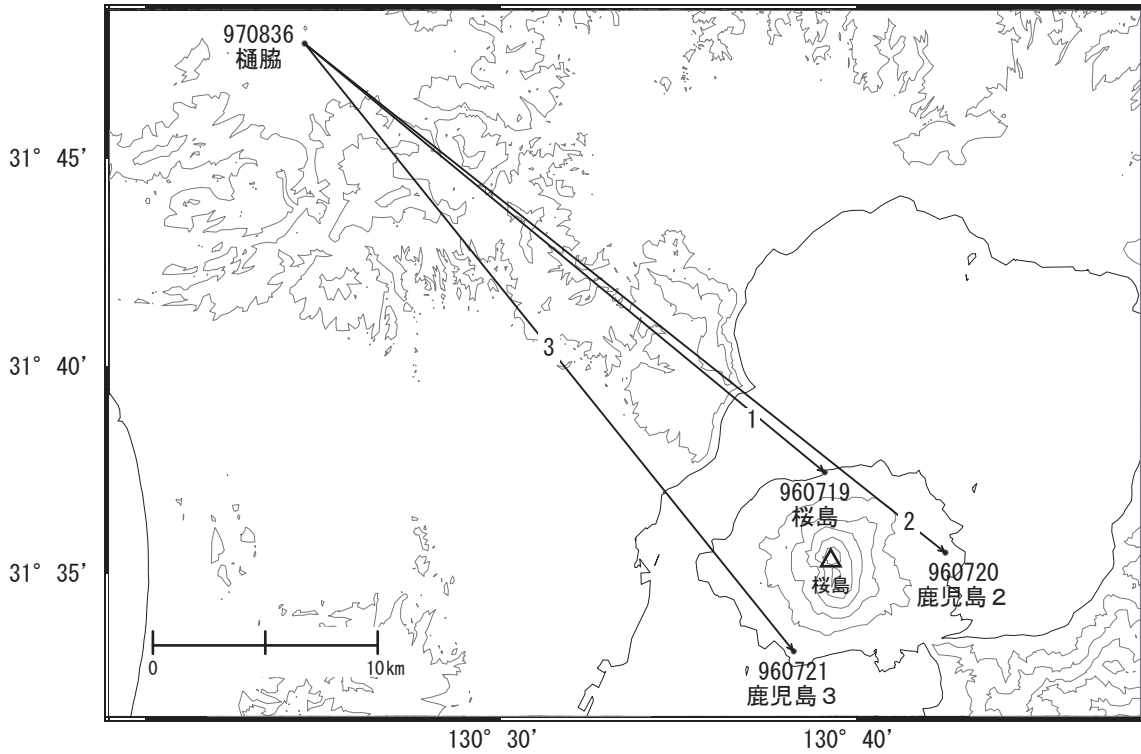
基準期間：2018/02/16～2018/02/25 [F3:最終解]
比較期間：2018/05/16～2018/05/25 [R3:速報解]



☆ 固定局:樋脇(970836)

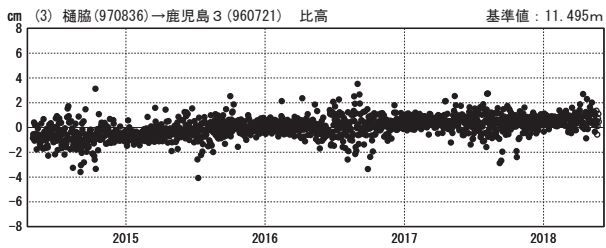
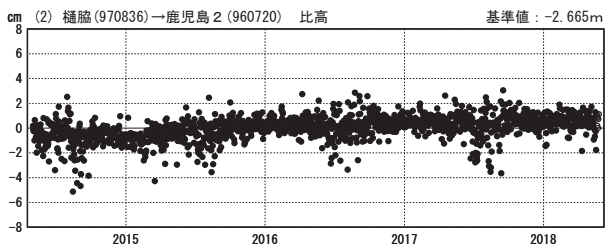
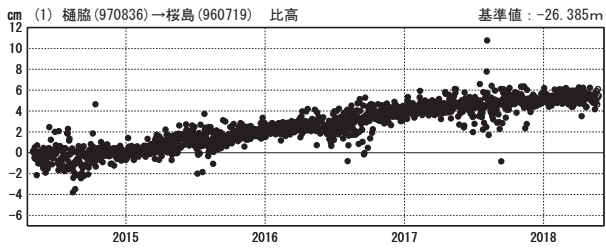
国土地理院

桜島周辺 GNSS連続観測基線図(2)



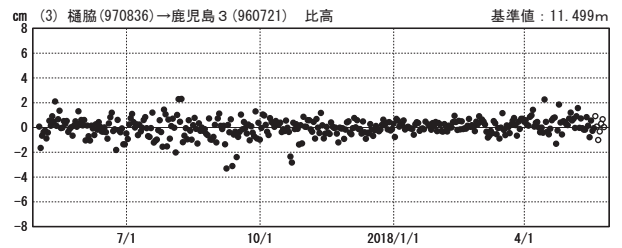
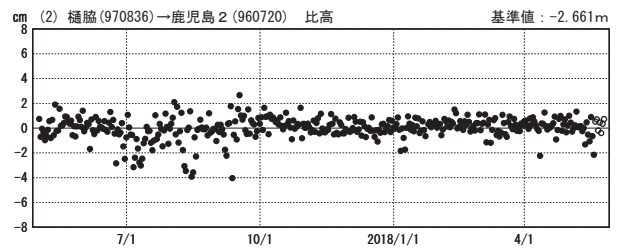
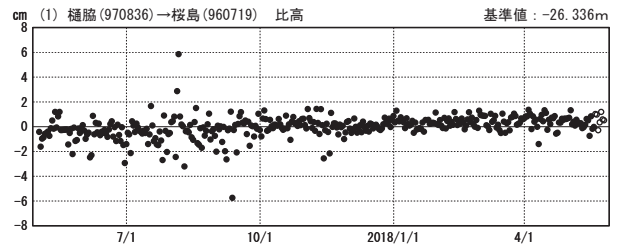
比高変化グラフ

期間：2014/05/01～2018/05/25 JST



比高変化グラフ

期間：2017/05/01～2018/05/25 JST



●---[F3:最終解] ○---[R3:速報解]