

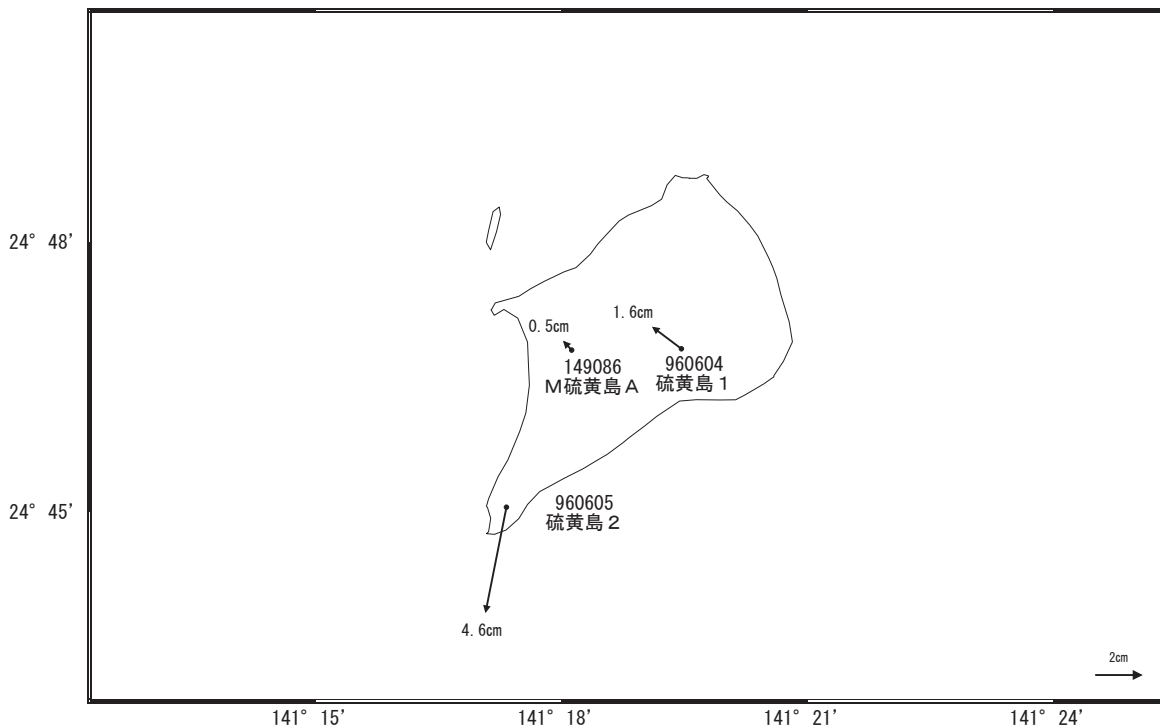
いおう とう
硫黄島周辺の地殻変動

—GEONET(電子基準点等)による連続観測結果—

「硫黄島1」及び「M硫黄島A」では隆起、「硫黄島2」は南向きの変動が継続しています。

地殻変動(水平)

基準期間:2018/11/14~2018/11/23[F3:最終解]
 比較期間:2018/12/14~2018/12/23[R3:速報解]

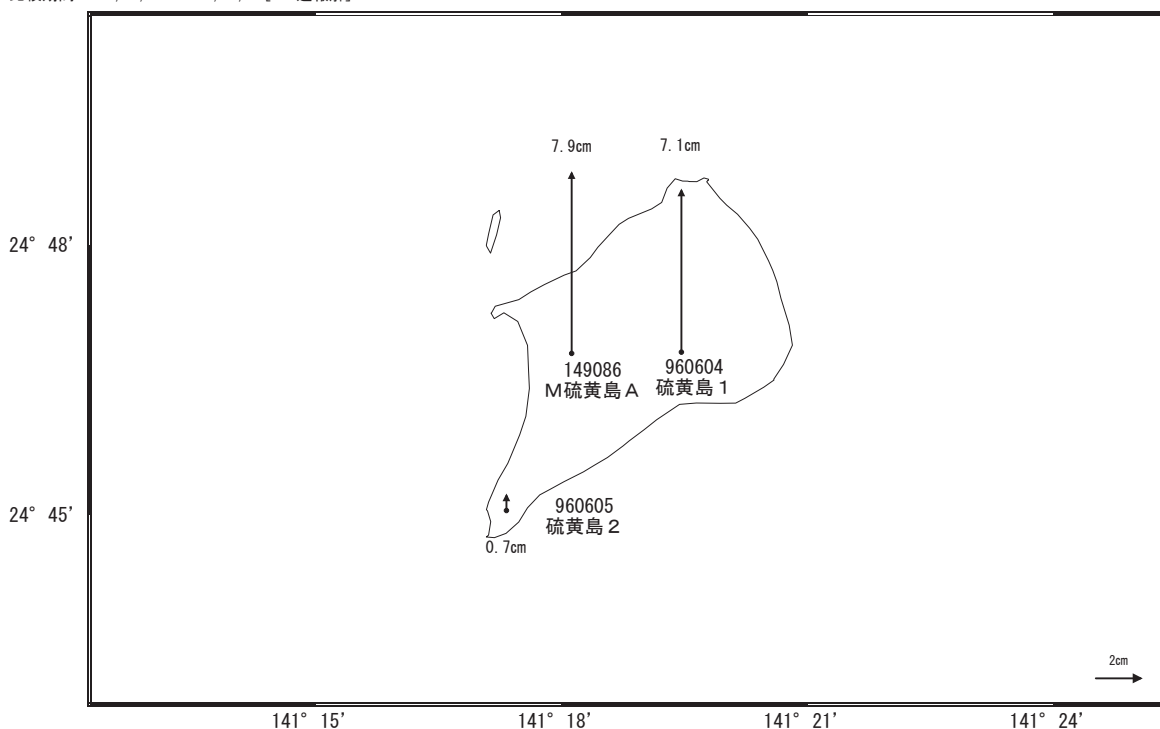


☆ 固定局:父島A(052007)

国土地理院

地殻変動(上下)

基準期間:2018/11/14~2018/11/23[F3:最終解]
 比較期間:2018/12/14~2018/12/23[R3:速報解]



☆ 固定局:父島A(052007)

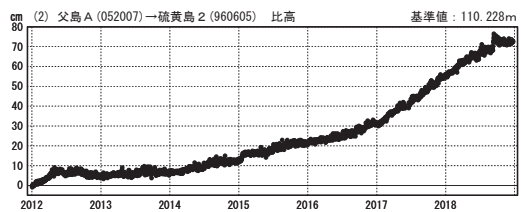
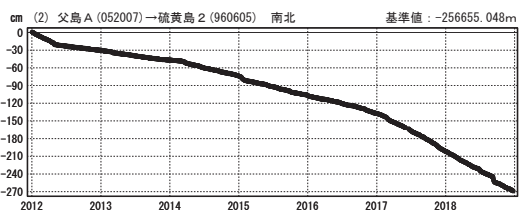
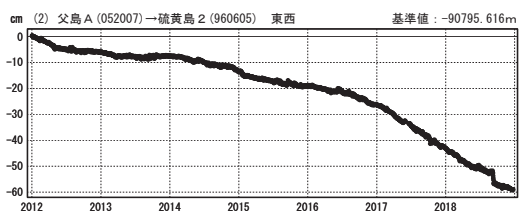
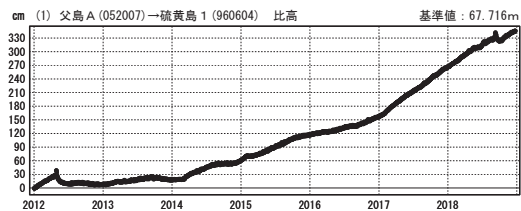
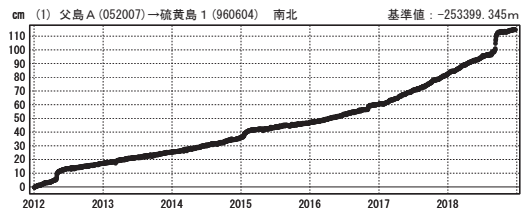
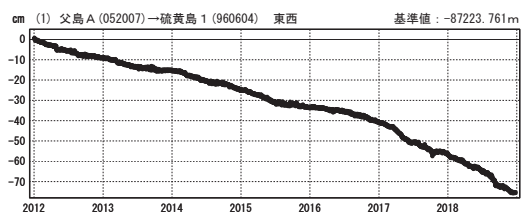
国土地理院

硫黄島周辺 GNSS連続観測基線図



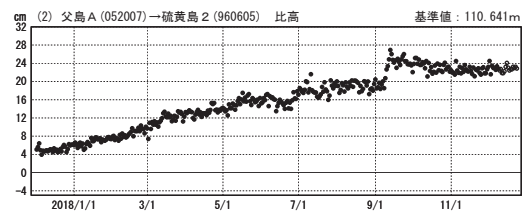
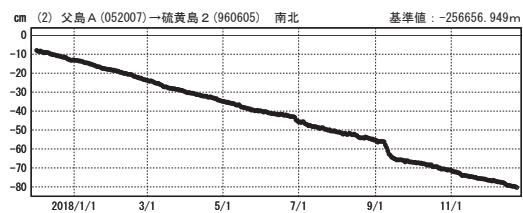
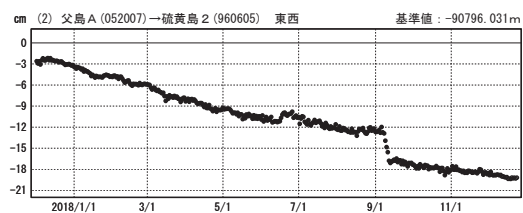
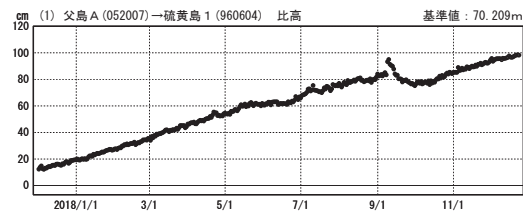
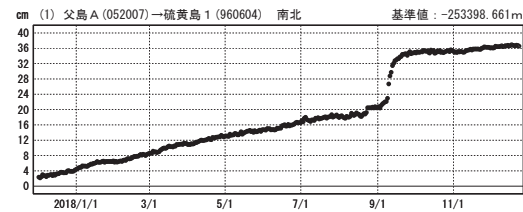
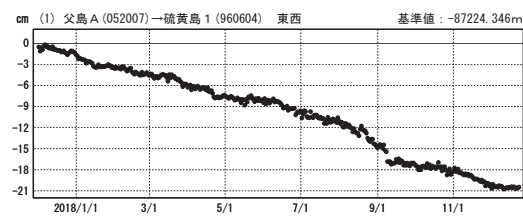
成分変化グラフ

期間：2012/01/01～2018/12/23 JST



成分変化グラフ

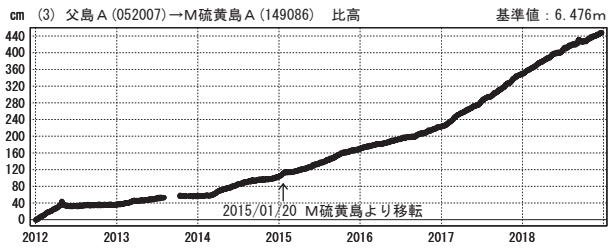
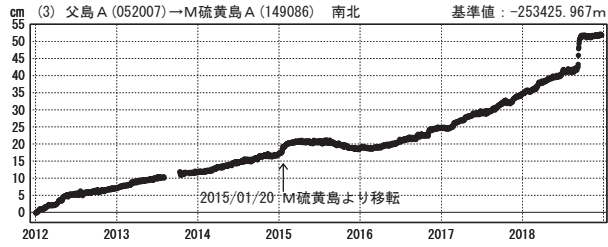
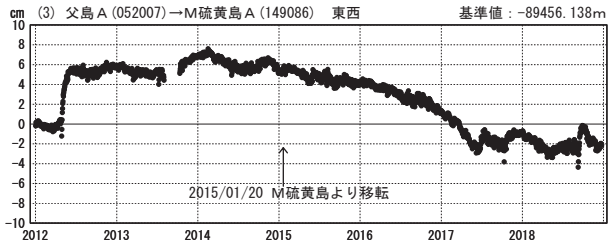
期間：2017/12/01～2018/12/23 JST



●— [F3:最終解] ○— [R3:速報解]

成分変化グラフ

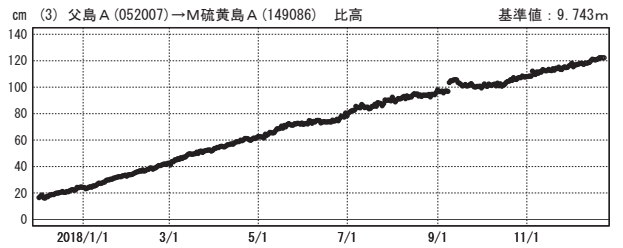
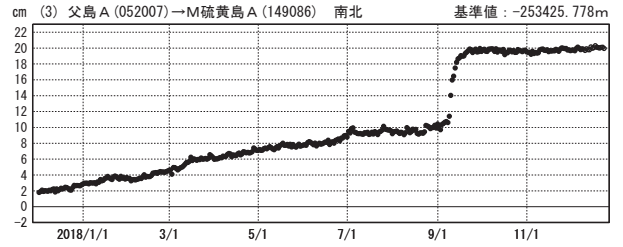
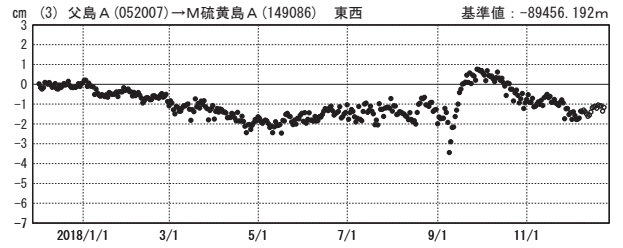
期間：2012/01/01~2018/12/23 JST



●---[F3:最終解] ○---[R3:速報解]

成分変化グラフ

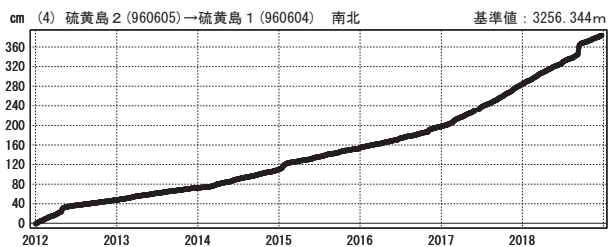
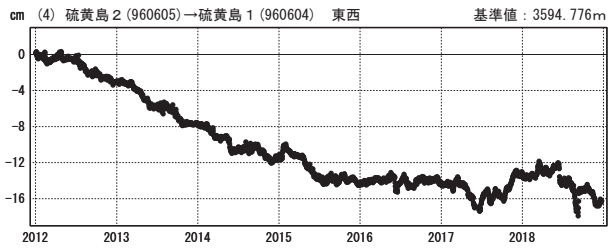
期間：2017/12/01~2018/12/23 JST



国土地理院

成分変化グラフ

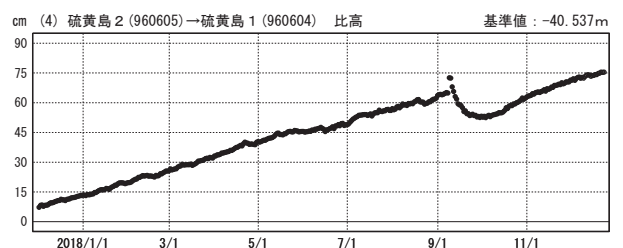
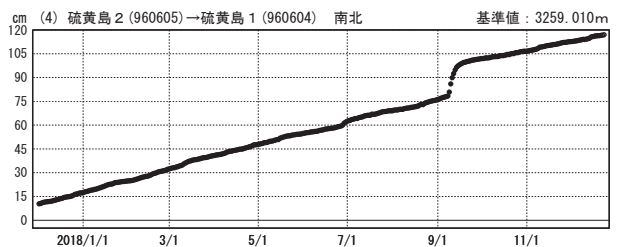
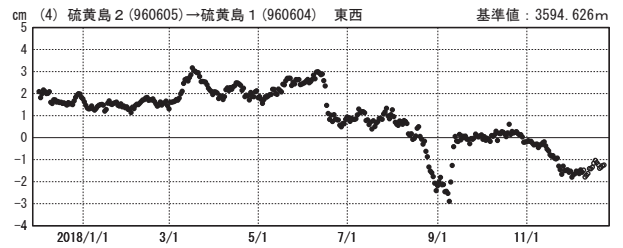
期間：2012/01/01~2018/12/23 JST



●---[F3:最終解] ○---[R3:速報解]

成分変化グラフ

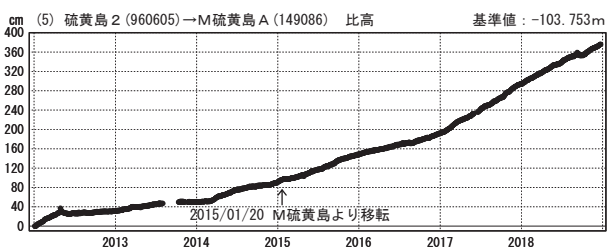
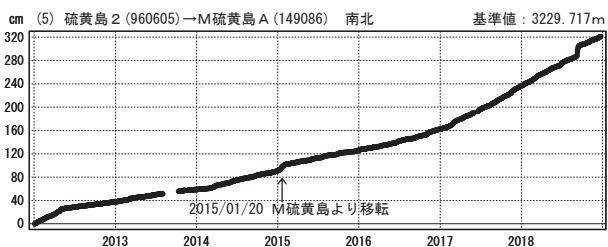
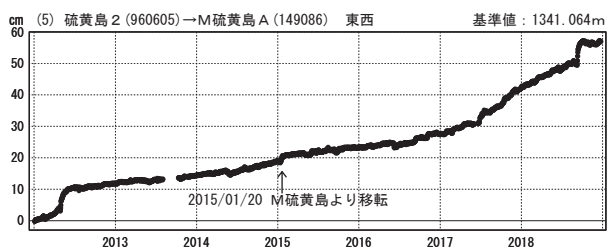
期間：2017/12/01~2018/12/23 JST



国土地理院

成分変化グラフ

期間：2012/01/03~2018/12/23 JST

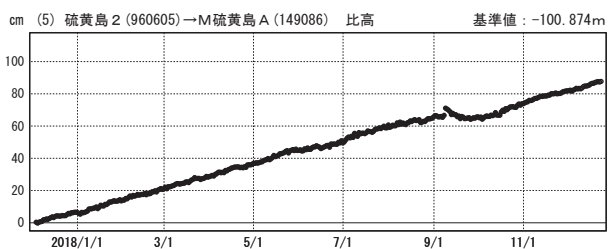
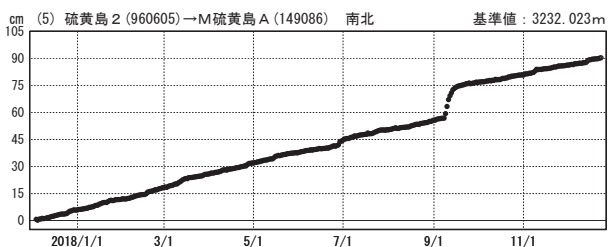
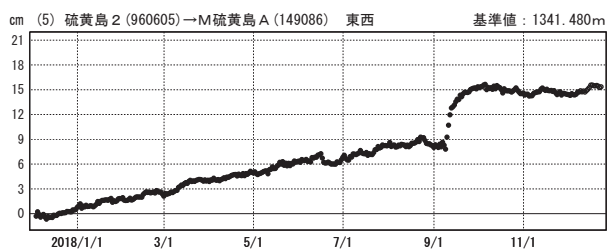


●---[F3:最終解] ○---[R3:速報解]

国土地理院

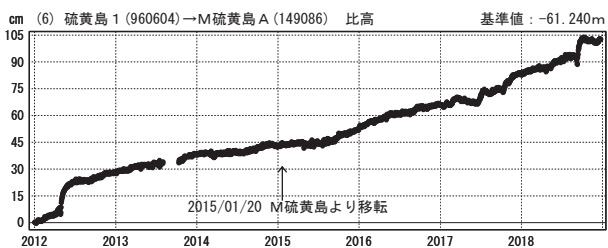
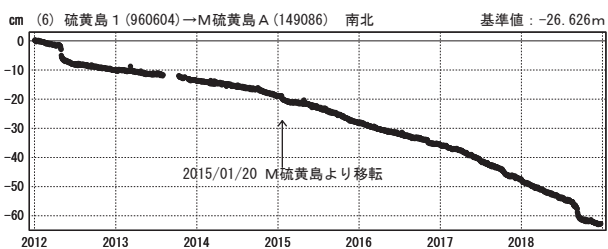
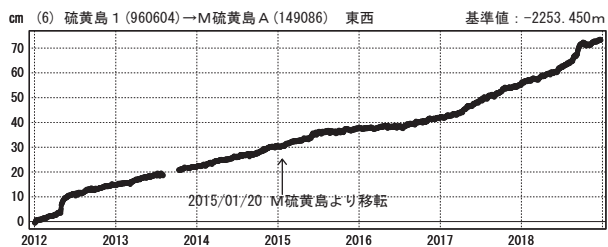
成分変化グラフ

期間：2017/12/03~2018/12/23 JST



成分変化グラフ

期間：2012/01/01~2018/12/23 JST



●---[F3:最終解] ○---[R3:速報解]

国土地理院

成分変化グラフ

期間：2017/12/01~2018/12/23 JST

