

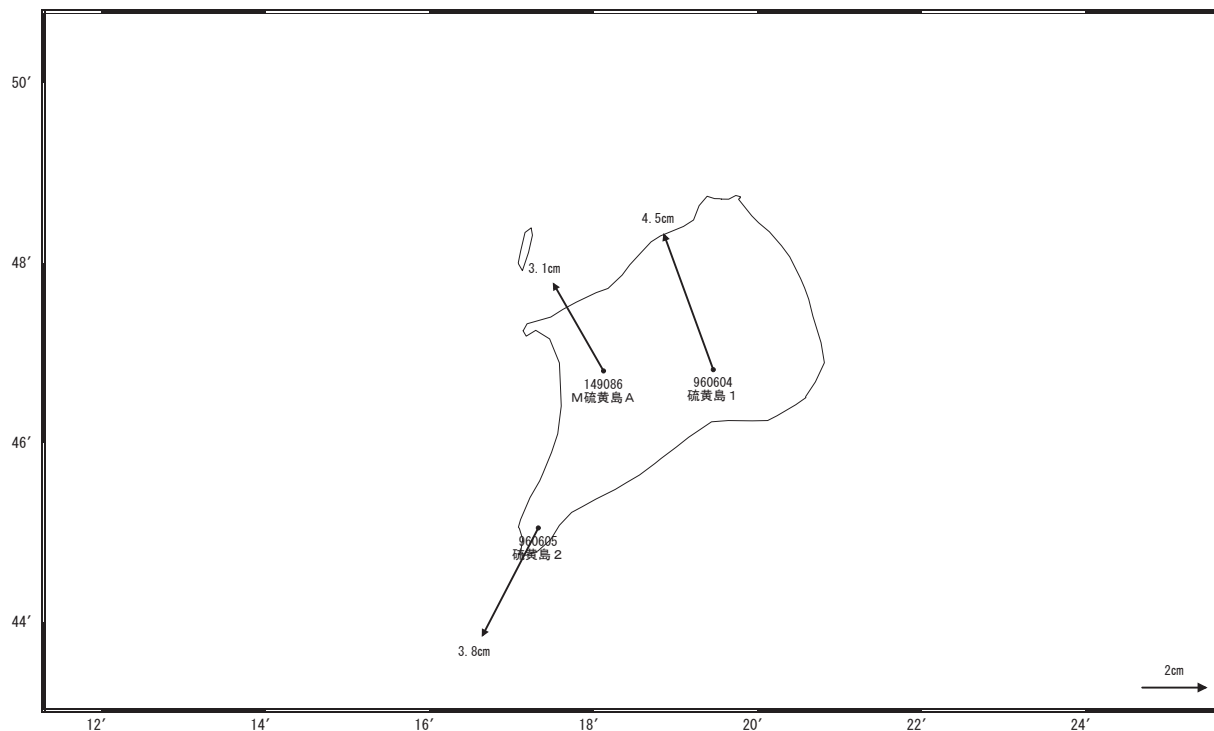
# 硫黄島周辺の地殻変動(暫定)

—GEONET(電子基準点等)による連続観測結果—

硫黄島では、9月8日から10日3時までの観測結果によると、島内中央付近の「硫黄島1」及び「M硫黄島A」が10cm程度隆起し、南部の「硫黄島2」との間が10cm程度伸びています。

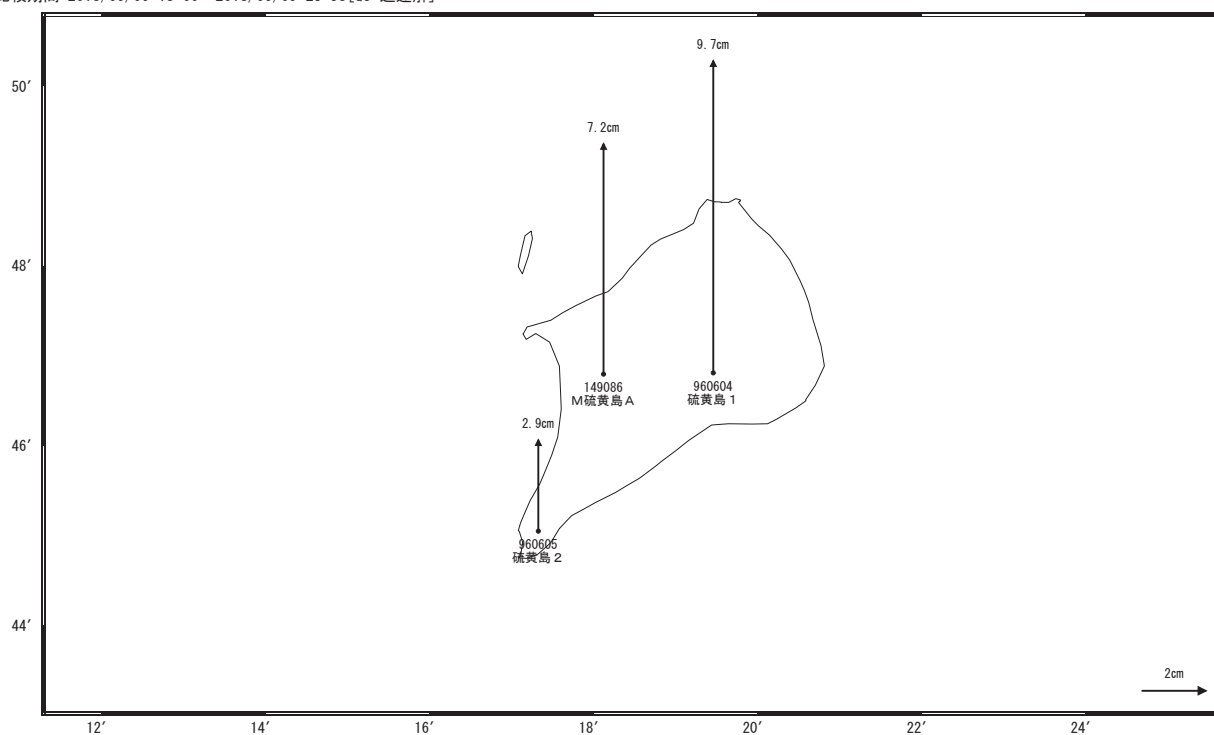
## 地殻変動(水平)

基準期間:2018/09/06 00:00~2018/09/07 23:59[R3:速報解]  
比較期間:2018/09/09 18:00~2018/09/09 23:58[Q3:迅速解]

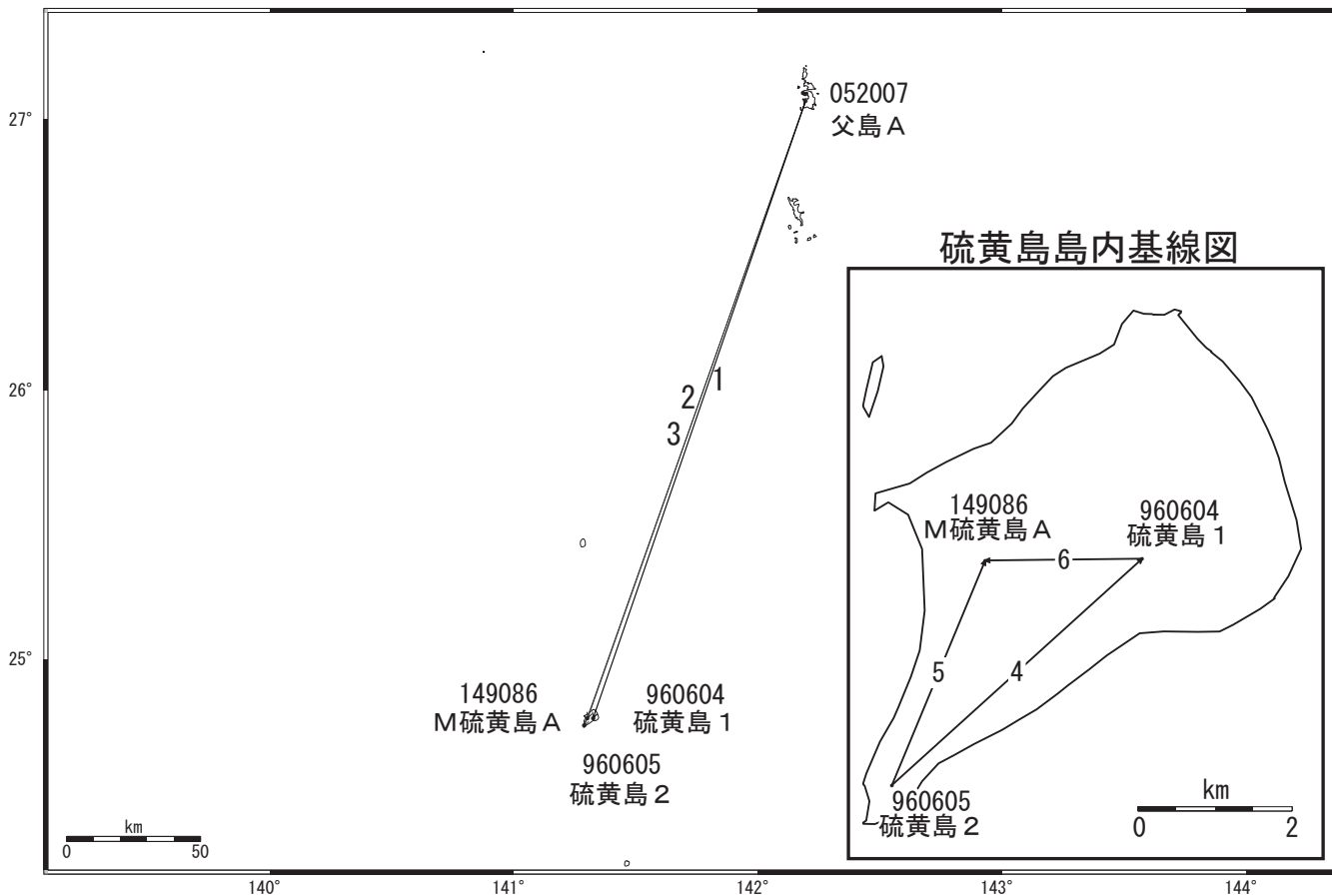


## 地殻変動(上下)

基準期間:2018/09/06 00:00~2018/09/07 23:59[R3:速報解]  
比較期間:2018/09/09 18:00~2018/09/09 23:58[Q3:迅速解]

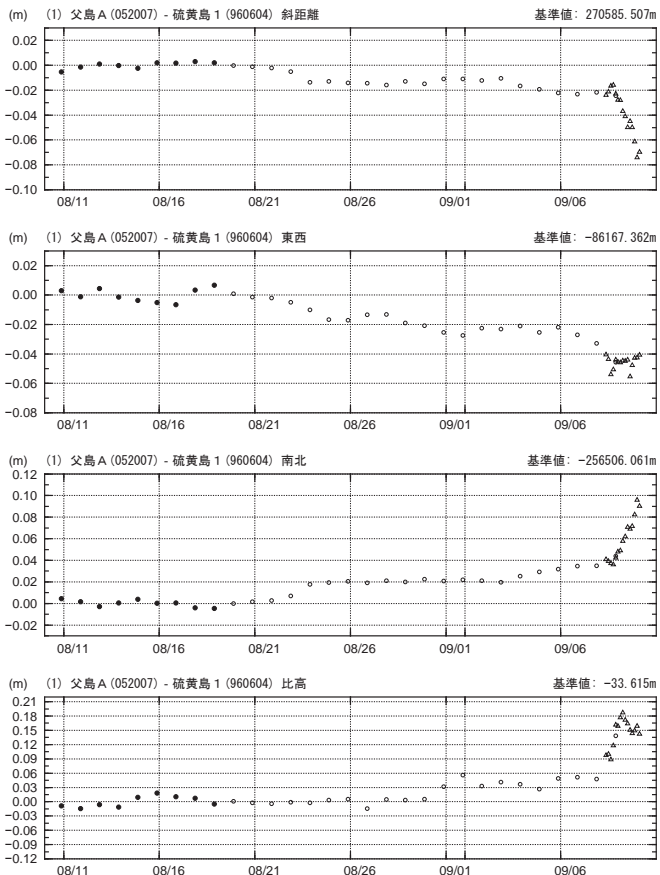


# 硫黄島周辺 GNSS連続観測基線図



### 基線変化グラフ

期間:2018/08/10 00:00:00-2018/09/10 03:00:00 JST

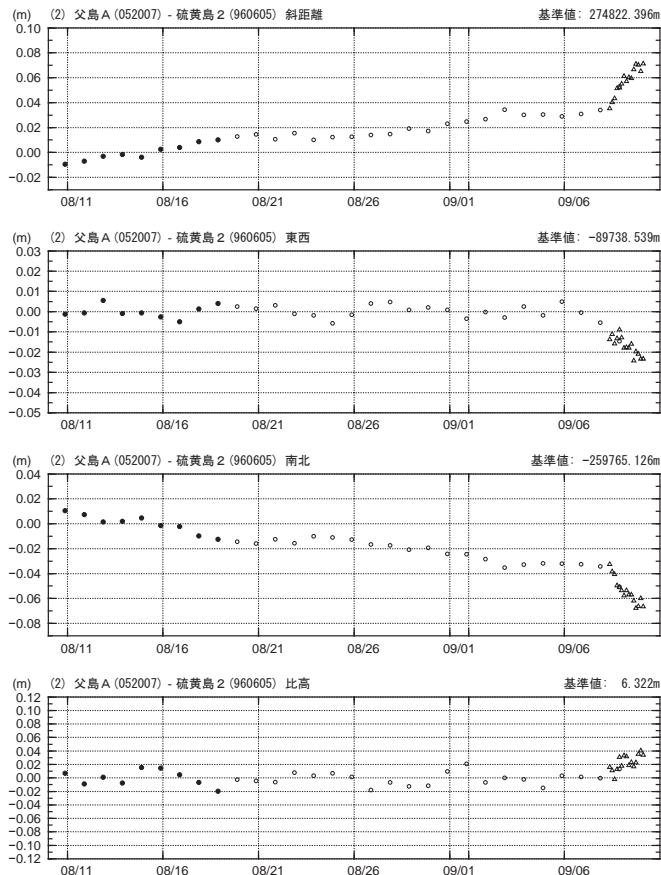


● ---[F3:最終解] ○ ---[R3:速報解] △ ---[Q3:迅速解]

国土地理院

### 基線変化グラフ

期間:2018/08/10 00:00:00-2018/09/10 03:00:00 JST

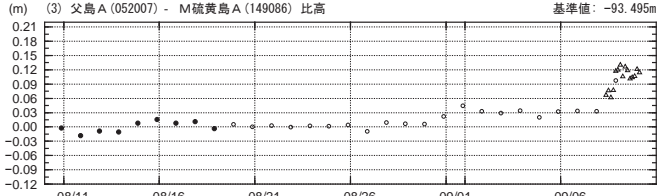
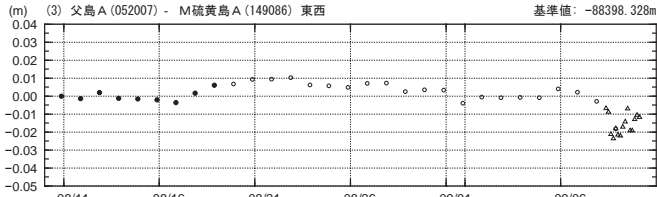
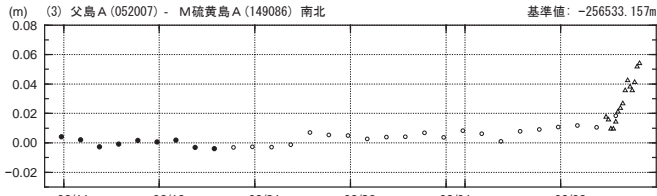
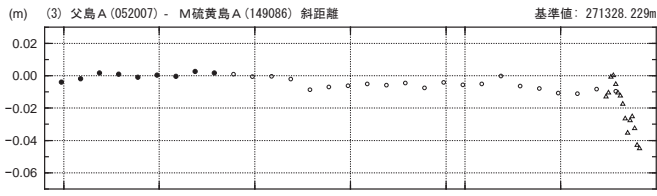


● ---[F3:最終解] ○ ---[R3:速報解] △ ---[Q3:迅速解]

国土地理院

### 基線変化グラフ

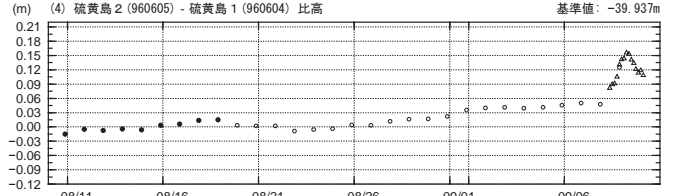
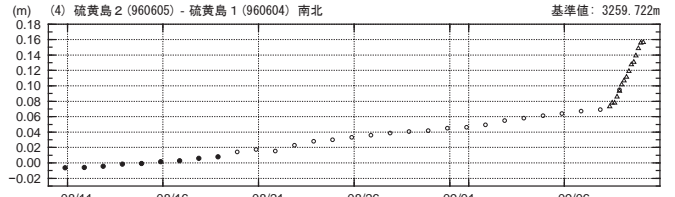
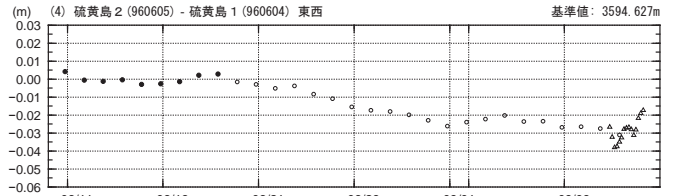
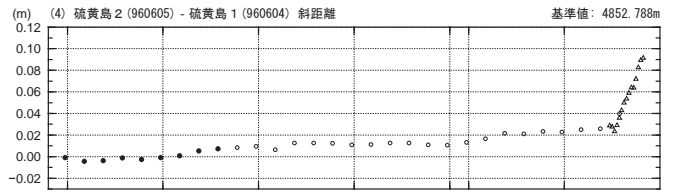
期間:2018/08/10 00:00:00-2018/09/10 03:00:00 JST



● ---[F3:最終解] ○ ---[R3:速報解] △ ---[Q3:迅速解] 国土地理院

### 基線変化グラフ

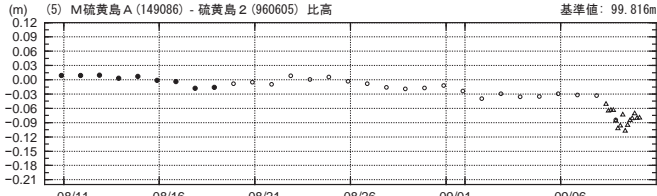
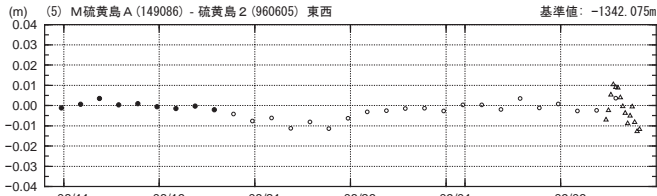
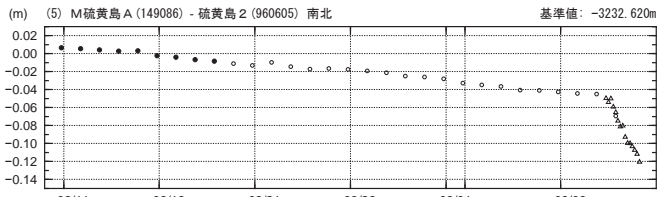
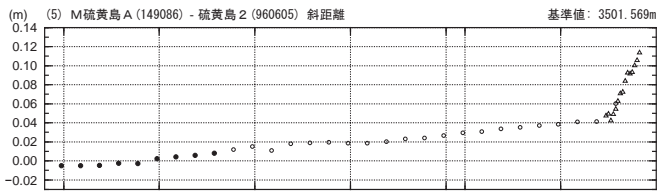
期間:2018/08/10 00:00:00-2018/09/10 03:00:00 JST



● ---[F3:最終解] ○ ---[R3:速報解] △ ---[Q3:迅速解] 国土地理院

### 基線変化グラフ

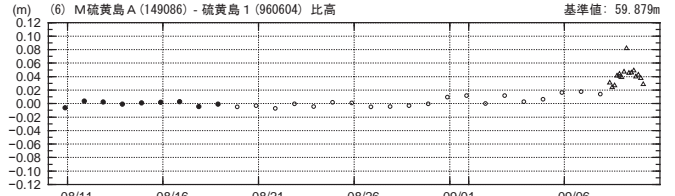
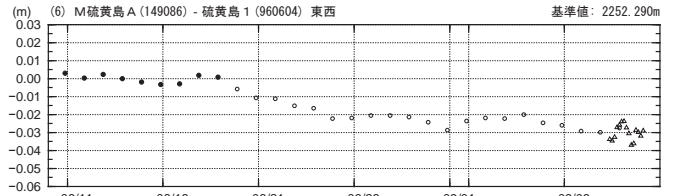
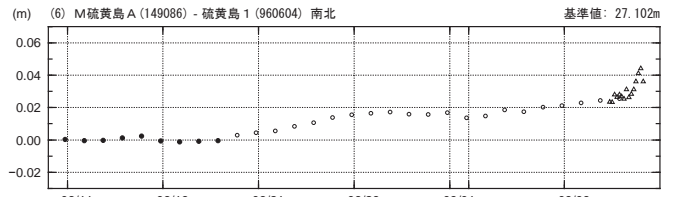
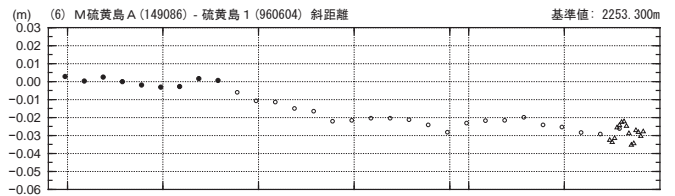
期間:2018/08/10 00:00:00-2018/09/10 03:00:00 JST



● ---[F3:最終解] ○ ---[R3:速報解] △ ---[Q3:迅速解] 国土地理院

### 基線変化グラフ

期間:2018/08/10 00:00:00-2018/09/10 03:00:00 JST



● ---[F3:最終解] ○ ---[R3:速報解] △ ---[Q3:迅速解] 国土地理院