

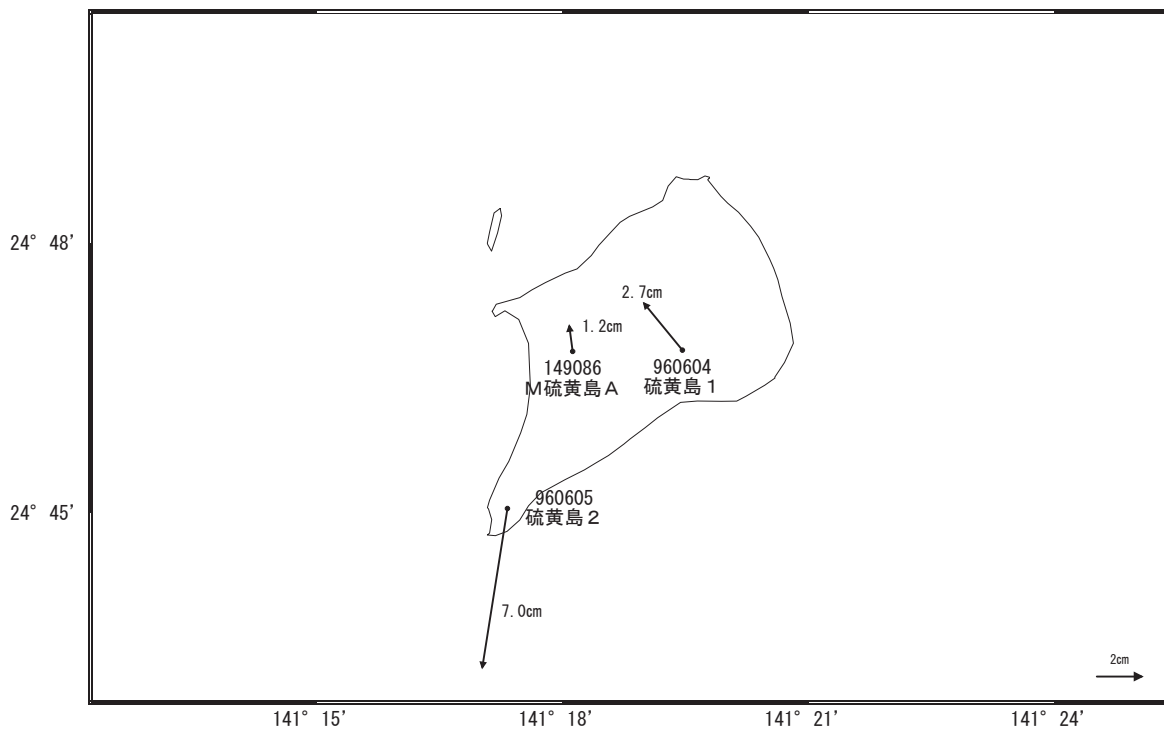
いおう とう
硫黄島周辺の地殻変動

—GEONET(電子基準点等)による連続観測結果—

「硫黄島1」及び「M硫黄島A」で継続している隆起は、一時鈍化しましたが2018年6月中旬以降再度変動しています。「硫黄島2」は、南向きの変動が継続しています。

地殻変動(水平)

基準期間:2018/06/14~2018/06/23[F3:最終解]
 比較期間:2018/07/14~2018/07/23[R3:速報解]

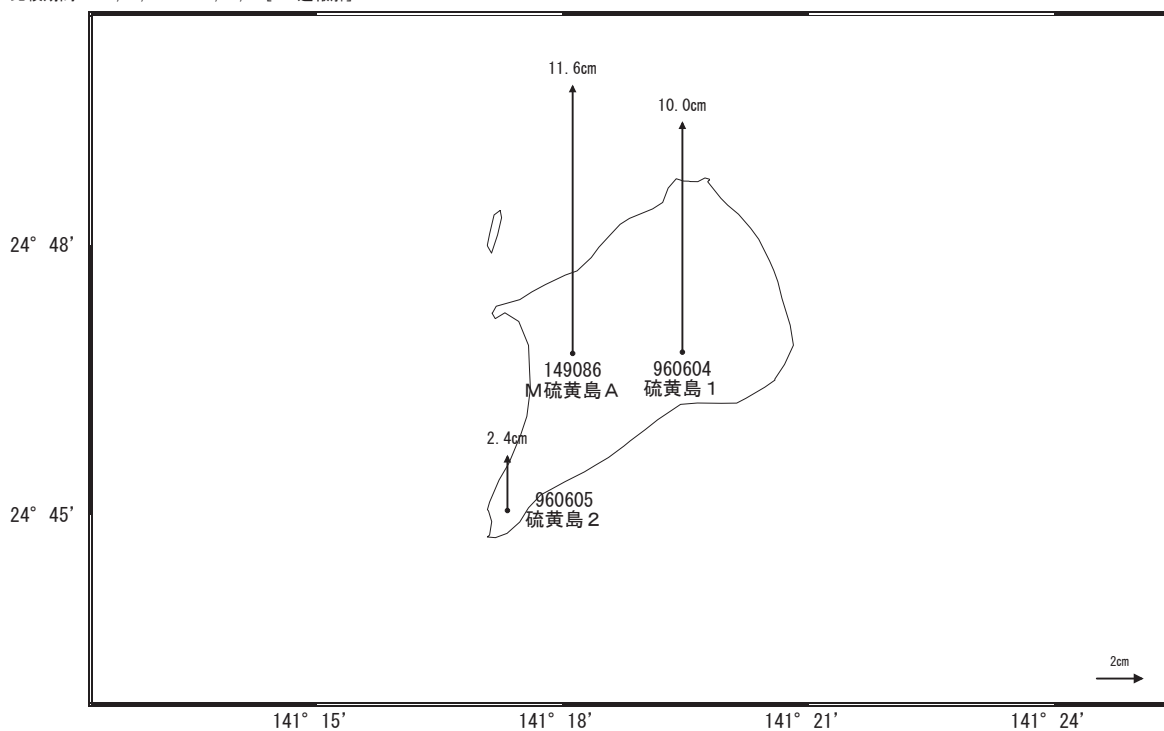


☆ 固定局:父島A(052007)

国土地理院

地殻変動(上下)

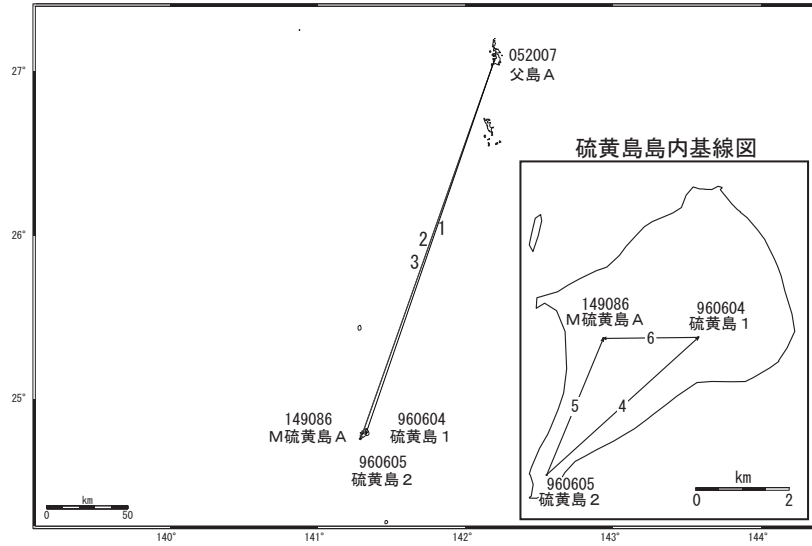
基準期間:2018/06/14~2018/06/23[F3:最終解]
 比較期間:2018/07/14~2018/07/23[R3:速報解]



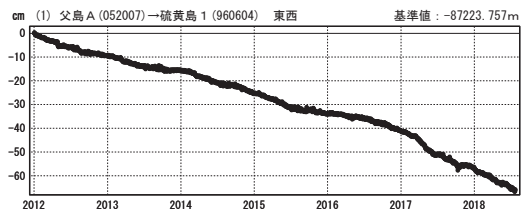
☆ 固定局:父島A(052007)

国土地理院

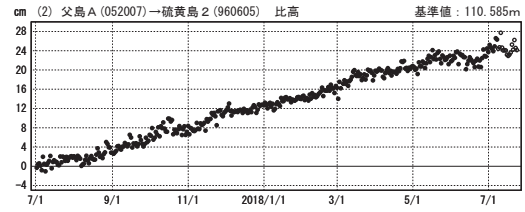
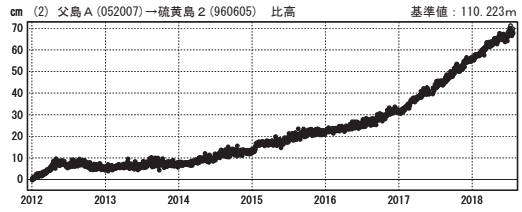
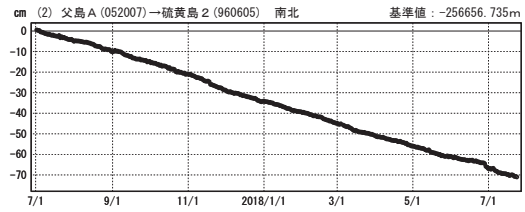
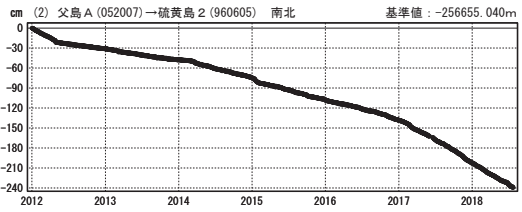
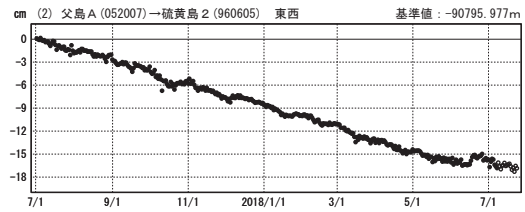
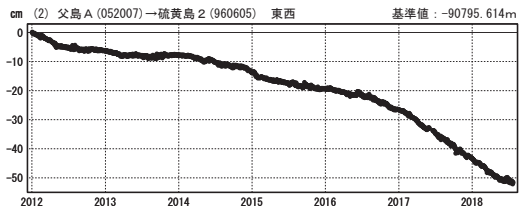
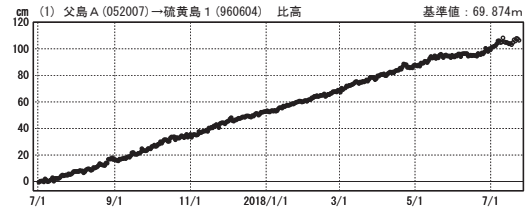
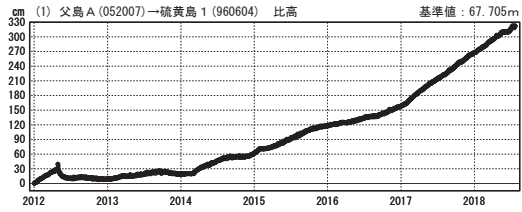
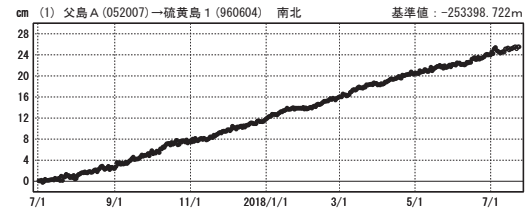
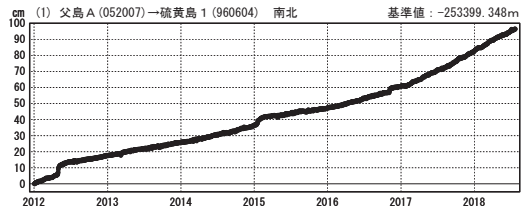
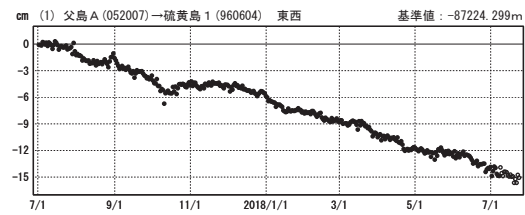
硫黄島周辺 GNSS連続観測基線図



期間：2012/01/01～2018/07/23 JST



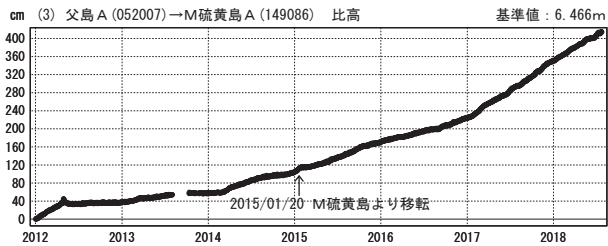
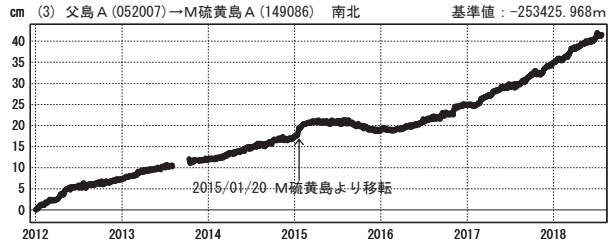
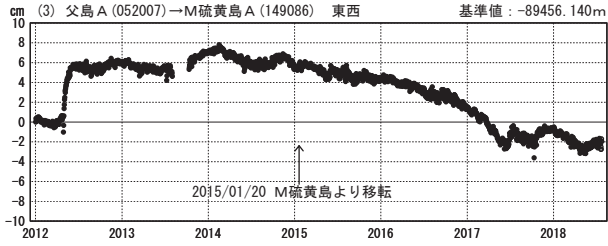
期間：2017/07/01～2018/07/23 JST



●—[F3:最終解] ○—[R3:速報解]

成分変化グラフ

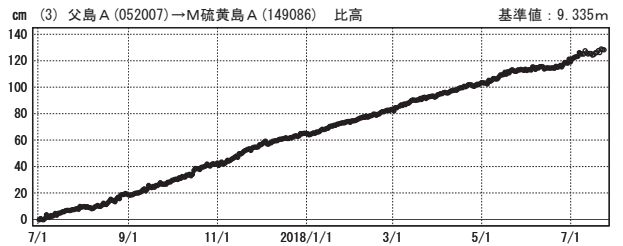
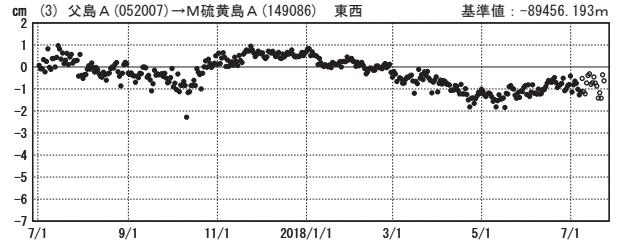
期間：2012/01/01~2018/07/23 JST



●---[F3:最終解] ○---[R3:速報解]

成分変化グラフ

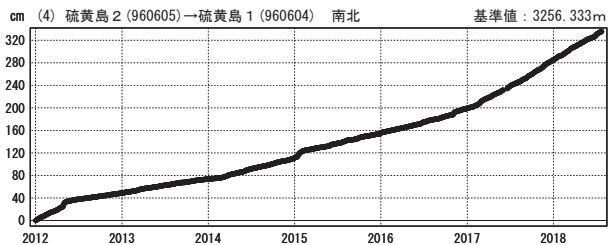
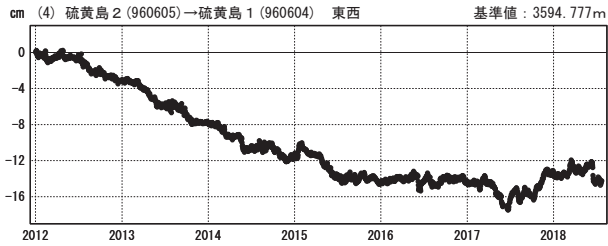
期間：2017/07/01~2018/07/23 JST



国土地理院

成分変化グラフ

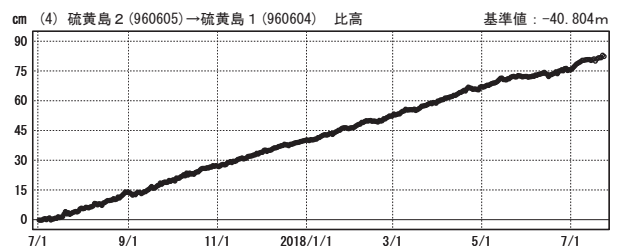
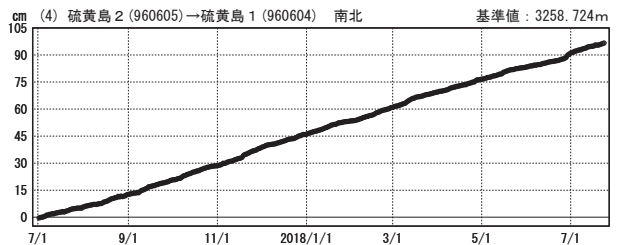
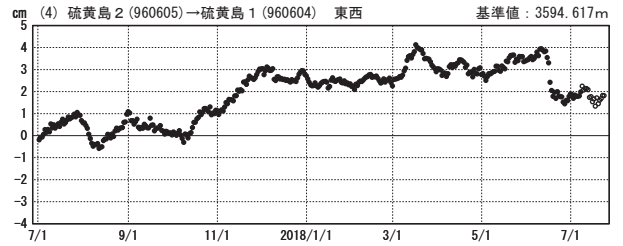
期間：2012/01/01~2018/07/23 JST



●---[F3:最終解] ○---[R3:速報解]

成分変化グラフ

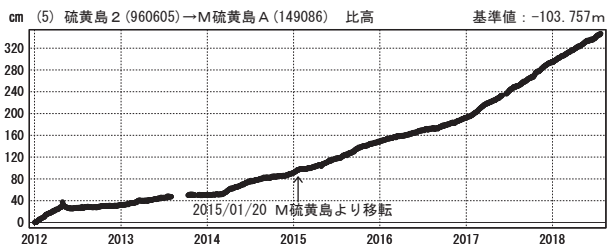
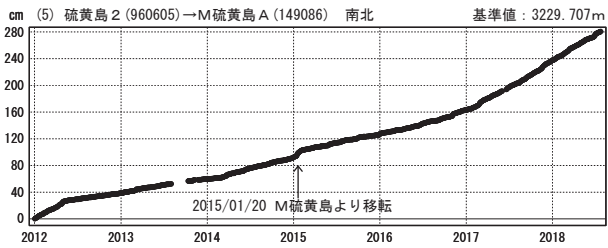
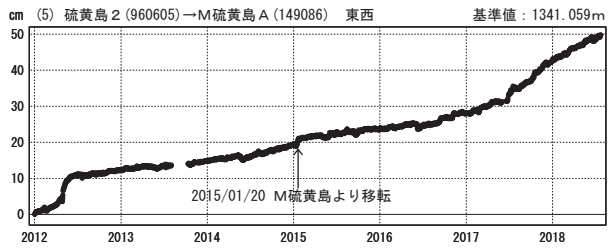
期間：2017/07/01~2018/07/23 JST



国土地理院

成分変化グラフ

期間：2012/01/01~2018/07/23 JST

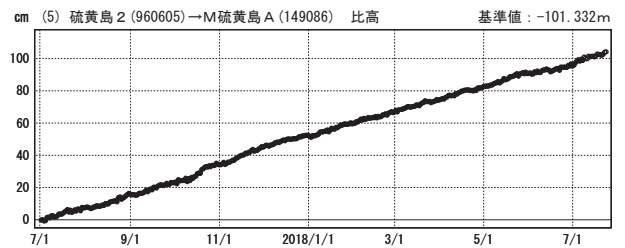
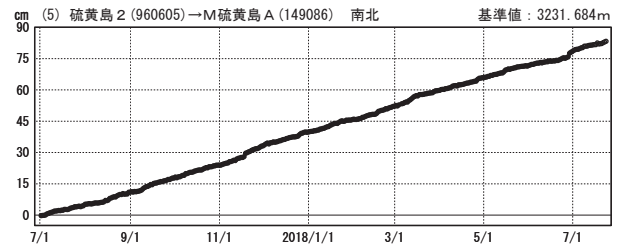
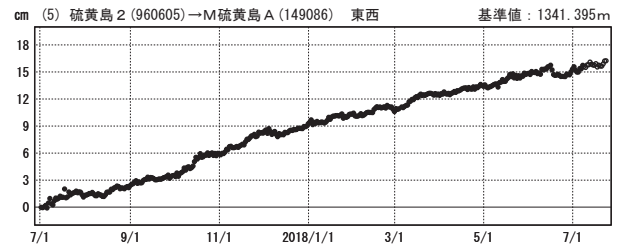


●---[F3:最終解] ○---[R3:速報解]

国土地理院

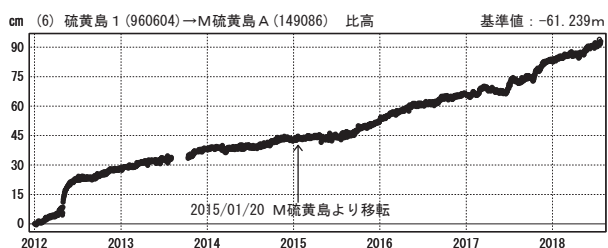
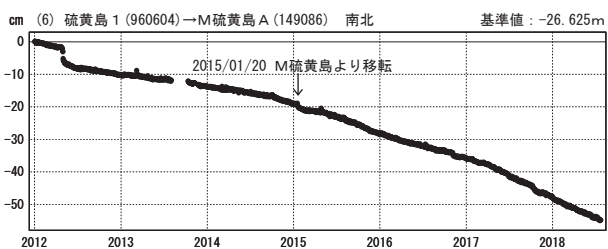
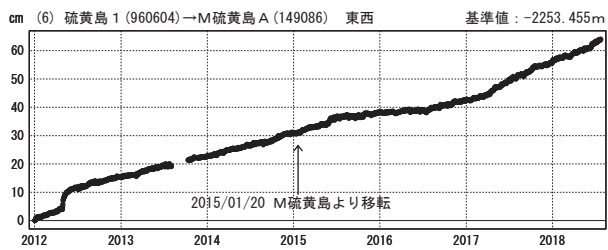
成分変化グラフ

期間：2017/07/01~2018/07/23 JST



成分変化グラフ

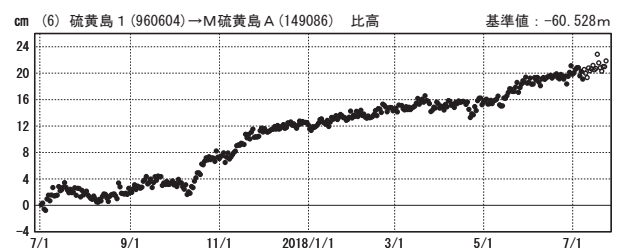
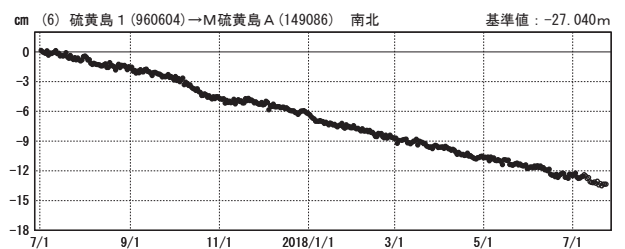
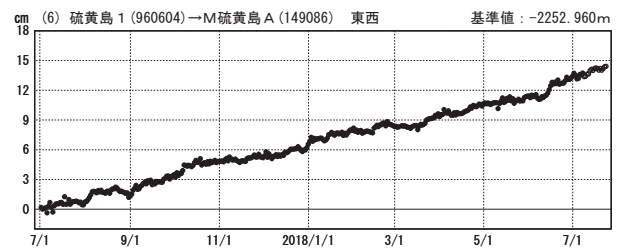
期間：2012/01/01~2018/07/23 JST



●---[F3:最終解] ○---[R3:速報解]

成分変化グラフ

期間：2017/07/01~2018/07/23 JST



国土地理院