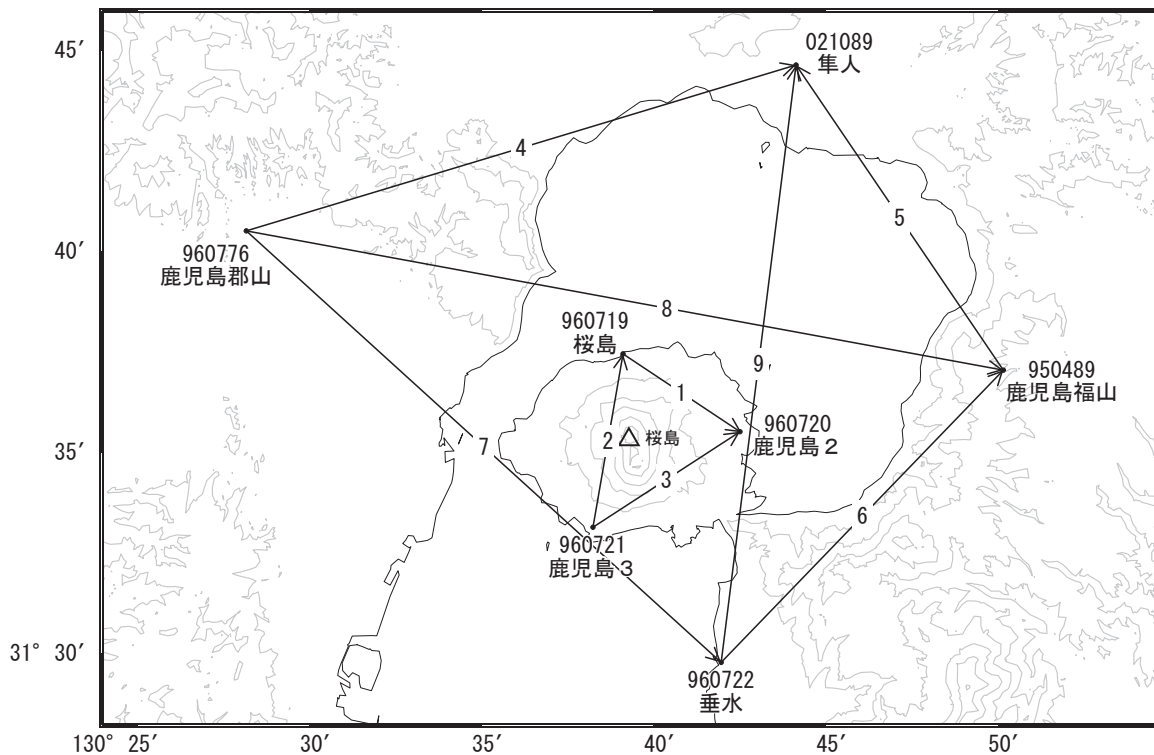


桜島周辺の地殻変動

—GEONET(電子基準点等)による連続観測結果—

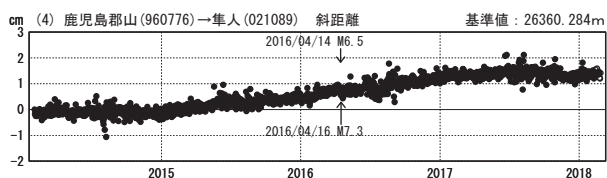
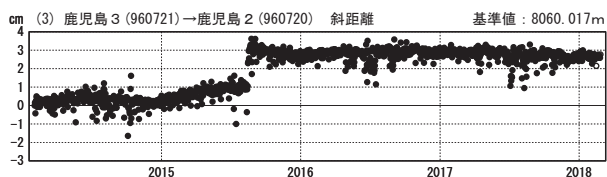
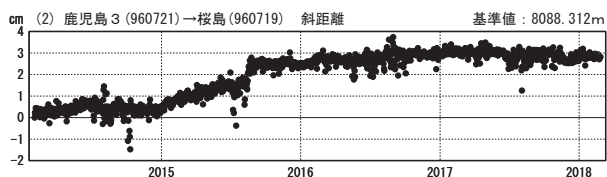
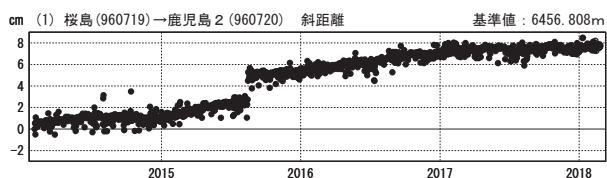
鹿児島(錦江)湾を挟む「鹿児島郡山」-「鹿児島福山」、「鹿児島福山」-「隼人」等の基線で伸びや「桜島」の隆起が継続しています。

桜島周辺 GNSS連続観測基線図(1)



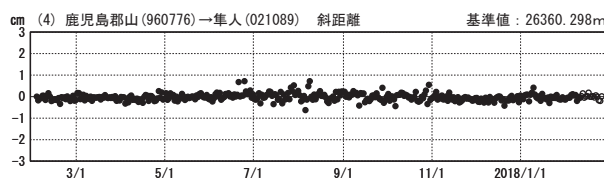
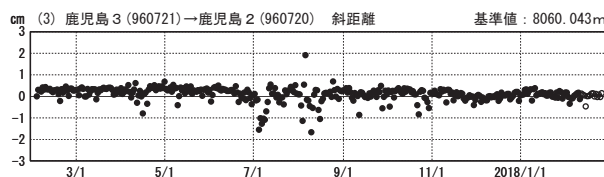
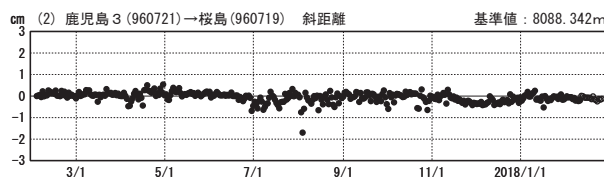
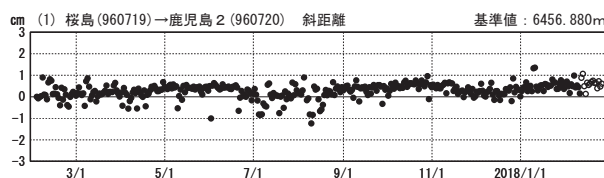
基線変化グラフ

期間: 2014/02/01~2018/02/25 JST



基線変化グラフ

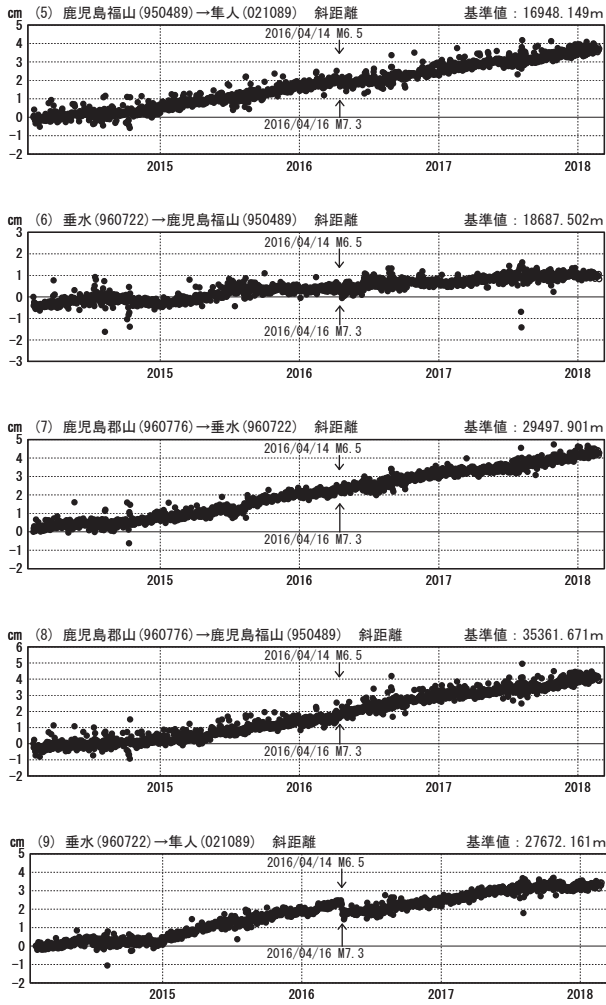
期間: 2017/02/01~2018/02/25 JST



●—[F3:最終解] ○—[R3:速報解]

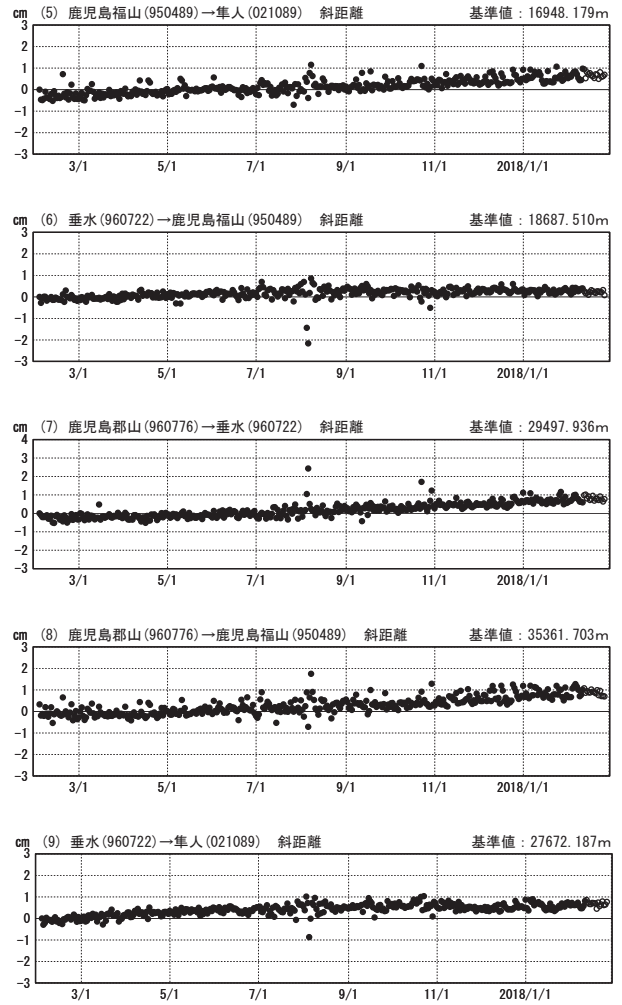
基線変化グラフ

期間: 2014/02/01~2018/02/25 JST



基線変化グラフ

期間: 2017/02/01~2018/02/25 JST

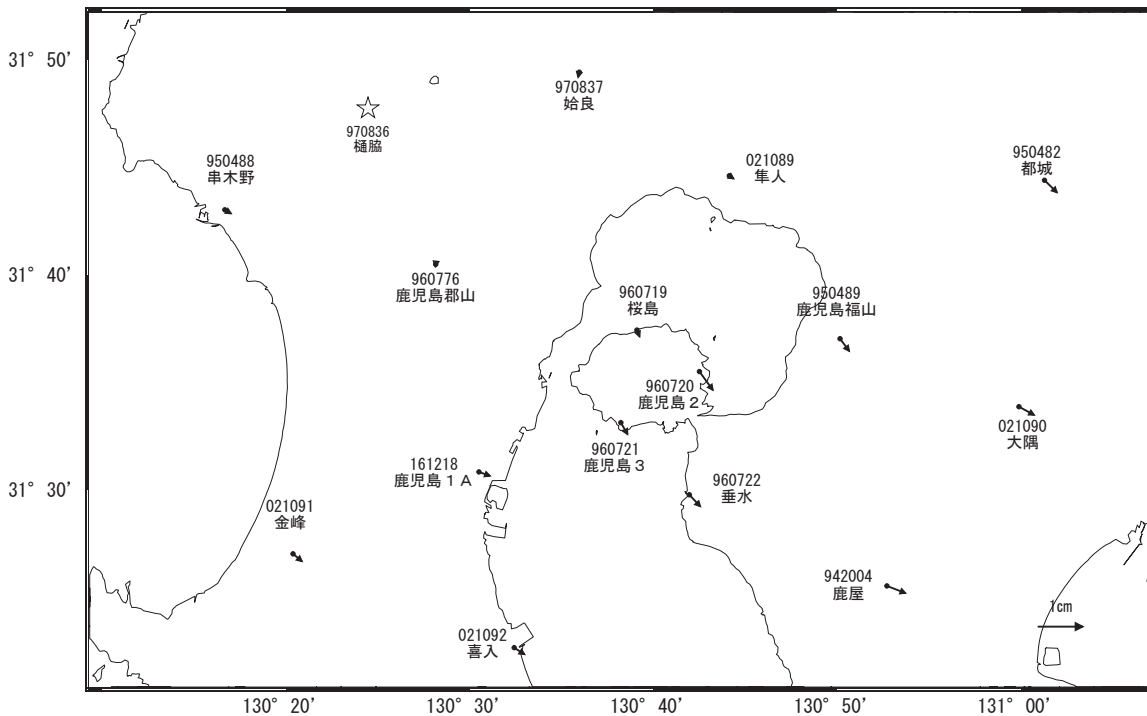


●—[F3:最終解] ○—[R3:速報解]

国土地理院

地殻変動(2017年11月~2018年2月)

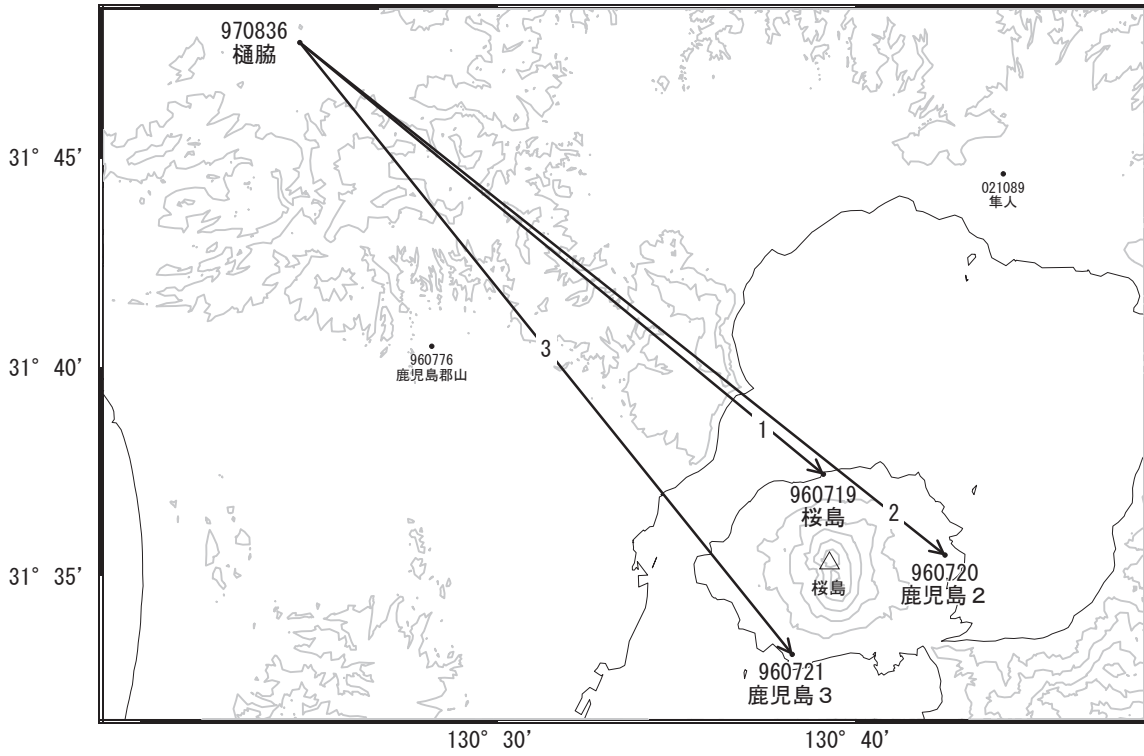
基準期間: 2017/11/16~2017/11/25 [F3:最終解]
 比較期間: 2018/02/16~2018/02/25 [R3:速報解]



☆ 固定局: 樋脇(970836)

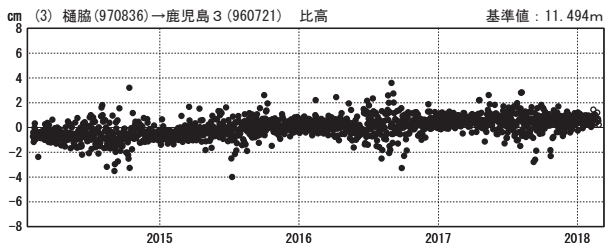
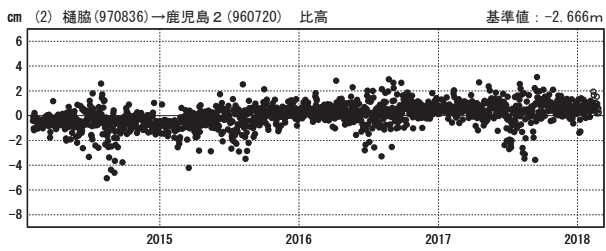
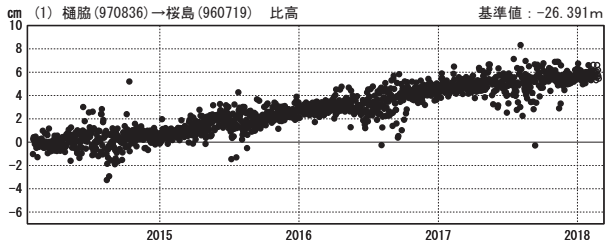
国土地理院

桜島周辺 GNSS連続観測基線図(2)



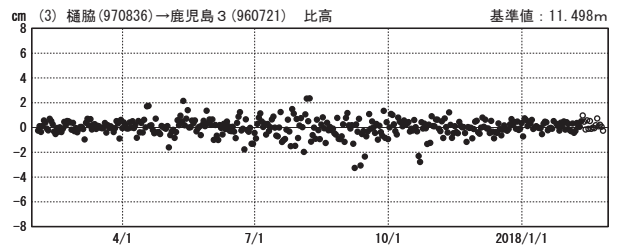
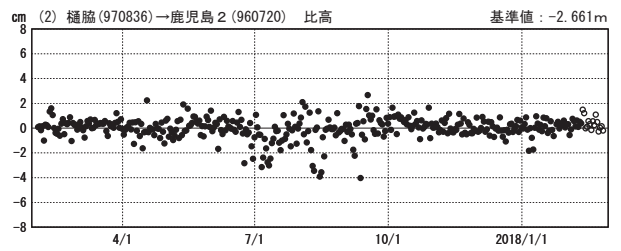
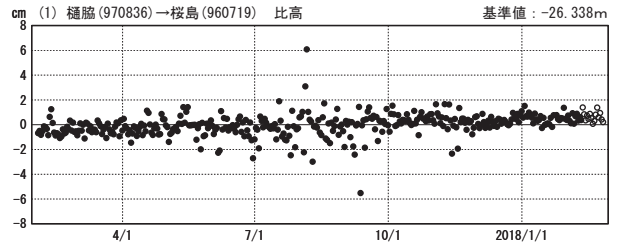
比高変化グラフ

期間: 2014/02/01~2018/02/25 JST



比高変化グラフ

期間: 2017/02/01~2018/02/25 JST



●---[F3:最終解] ○---[R3:速報解]